

Wicklow County Council

DRAFT COUNTY DEVELOPMENT PLAN

2016-2022

SUBMISSION FORM



Name/ Organisation:

Vincent O'Leary

Date:

12/2/2016

Address:

1 Sec Rd, Kilcoole, Wicklow

In the county Development plan for 2010 – 2016 it stated that the vision for development of the Greystones-Delgany /Kilcoole area can be achieved by "The retention of a suitable green belt buffer between Greystones-Delgany and Kilcoole". (ref 2.2)

In this area there is a valley known locally as 'The Rocks' with a unique heritage of natural biodiversity and ecosystem dating from the ice age, 10,000 years ago, which contains a glacial melt water channel, the stream from which makes its way to the breeches almost two miles away (part of the Murrough SAP). This area has escaped human development due to its unsuitability for agriculture or other human activity.

We wish to have the **core objective stated by the Council** (Greenbelts HER 10) in their development plan (2010-16) to "generally protect the open nature and landscape quality of lands, to protect and enhance local biodiversity" retained and clearly stated in the local area development plan for 2016-23. Specifically we wish that 'The Rocks': a unique heritage of natural biodiversity* in an irreplaceable landscape connected to the Murrough SAP be specifically named, identified and defined within the plan for the purpose of protection. This goal is consistent with the Rural Environment Protection Scheme (REPS) for which Wicklow County Council can be proud. The biodiversity within 'The Rocks' is of far greater significance than hedgerows as it acts as a biodiversity link. In addition the EU has as policy that remaining glacial valleys be protected.

**Species associated with 'The Rocks' includes some that are protected and threatened. These include: bot species, badger, owl, finches, yellowhammer (which have undergone dramatic declines), foxes. Buzzard-red kite has been seen in The Rocks.*

All

Vincent A-N O'Leary

Express YOUR VIEWS on future development of YOUR COUNTY

Write To:

County Development Plan Review,
Planning Department,
Wicklow County Council, Sarsfield Road,
Wicklow Town.



Email

planreview@wicklowcoco.ie

Submit

Feedback

Wicklow County Council

DRAFT COUNTY DEVELOPMENT PLAN

2016-2022

SUBMISSION FORM



Name/ Organisation: JAMES Ronan

Date: 9 Feb 16

Address: 42 BERNARDUS VILLAGE

In the county Development plan for 2010 – 2016 it stated that the vision for development of the Greystones-Delgany /Kilcoole area can be achieved by "The retention of a suitable green belt buffer between Greystones-Delgany and Kilcoole". (ref 2.2)

In this area there is a valley known locally as 'The Rocks' with a unique heritage of natural biodiversity and ecosystem dating from the ice age, 10,000 years ago, which contains a glacial melt water channel, the stream from which makes its way to the breeches almost two miles away (part of the Murrough SAP). This area has escaped human development due to its unsuitability for agriculture or other human activity.

We wish to have the **core objective stated by the Council** (Greenbelts HER 10) in their development plan (2010-16) to "generally protect the open nature and landscape quality of lands, to protect and enhance local biodiversity" retained and clearly stated in the local area development plan for 2016-23. Specifically we wish that 'The Rocks': a unique heritage of natural biodiversity* in an irreplaceable landscape connected to the Murrough SAP be specifically named, identified and defined within the plan for the purpose of protection. This goal is consistent with the Rural Environment Protection Scheme (REPS) for which Wicklow County Council can be proud. The biodiversity within 'The Rocks' is of far greater significance than hedgerows as it acts as a biodiversity link. In addition the EU has as policy that remaining glacial valleys be protected.

**Species associated with 'The Rocks' includes some that are protected and threatened. These include: bat species, badger, owl, finches, yellowhammer (which have undergone dramatic declines), foxes. Buzzard-red kite has been seen in The Rocks.*

All

James A N O'Leary

Express YOUR VIEWS on future development of YOUR COUNTY

Write To:

County Development Plan Review,
Planning Department,
Wicklow County Council, Sarsfield Road,
Wicklow Town.



Email

planreview@wicklowcoco.ie

Submissions By

February

19th

Wicklow County Council

DRAFT COUNTY DEVELOPMENT PLAN

2016-2022

E3
SUBMISSION FORM



Name/ Organisation: SBowyer

Date: 11/2/16

Address: 3A KNOCKROE DELGANY GREYSTONES CO Wicklow

In the county Development plan for 2010 – 2016 it stated that the vision for development of the Greystones-Delgany /Kilcoole area can be achieved by "The retention of a suitable green belt buffer between Greystones-Delgany and Kilcoole". (ref 2.2)

In this area there is a valley known locally as 'The Rocks' with a unique heritage of natural biodiversity and ecosystem dating from the ice age, 10,000 years ago, which contains a glacial melt water channel, the stream from which makes its way to the breeches almost two miles away (part of the Murrough SAP). This area has escaped human development due to its unsuitability for agriculture or other human activity.

We the residents of Knockroe wish to have the **core objective stated by the Council** (Greenbelts HER 10) in their development plan (2010-16) to "generally protect the open nature and landscape quality of lands, to protect and enhance local biodiversity" retained and clearly stated in the local area development plan for 2016-23. Specifically we wish that 'The Rocks': a unique heritage of natural biodiversity* in an irreplaceable landscape connected to the Murrough SAP be specifically named, identified and defined within the plan for the purpose of protection. This goal is consistent with the Rural Environment Protection Scheme (REPS) for which Wicklow County Council can be proud. The biodiversity within 'The Rocks' is of far greater significance than hedgerows as it acts as a biodiversity link. In addition the EU has as policy that remaining glacial valleys be protected.

**Species associated with 'The Rocks' includes some that are protected and threatened. These include: bat species, badger, owl, finches, yellowhammer (which have undergone dramatic declines), foxes. Buzzard-red kite has been seen in The Rocks.*

knockroe

Express YOUR VIEWS on the future development of YOUR COUNTY

Write To:

County Development Plan Review,
Planning Department,
Wicklow County Council, Saggart Road,
Wicklow Town.



Email

planreview@wicklowcoco.ie

February
19th

Wicklow County Council

DRAFT COUNTY DEVELOPMENT PLAN

2016-2022

EU

SUBMISSION FORM



Name/ Organisation: Richard Breen Date: 12/2/2016
Address: 5 Beechbrook Delgany

In the county Development plan for 2010 – 2016 it stated that the vision for development of the Greystones-Delgany /Kilcoole area can be achieved by "The retention of a suitable green belt buffer between Greystones-Delgany and Kilcoole". (ref 2.2)

In this area there is a valley known locally as 'The Rocks' with a unique heritage of natural biodiversity and ecosystem dating from the ice age, 10,000 years ago, which contains a glacial melt water channel, the stream from which makes its way to the breeches almost two miles away (part of the Murrough SAP). This area has escaped human development due to its unsuitability for agriculture or other human activity.

We wish to have the **core objective stated by the Council** (Greenbelts HER 10) in their development plan (2010-16) to "generally protect the open nature and landscape quality of lands, to protect and enhance local biodiversity" retained and clearly stated in the local area development plan for 2016-23. Specifically we wish that 'The Rocks': a unique heritage of natural biodiversity* in an irreplaceable landscape connected to the Murrough SAP be specifically named, identified and defined within the plan for the purpose of protection. This goal is consistent with the Rural Environment Protection Scheme (REPS) for which Wicklow County Council can be proud. The biodiversity within 'The Rocks' is of far greater significance than hedgerows as it acts as a biodiversity link. In addition the EU has as policy that remaining glacial valleys be protected.

**Species associated with 'The Rocks' includes some that are protected and threatened. These include: bat species, badger, owl, finches, yellowhammer (which have undergone dramatic declines), foxes. Buzzard-red kite has been seen in The Rocks.*

All

Richard Breen

Express YOUR VIEWS on future development of YOUR COUNTY

Write To:
County Development Plan Review,
Planning Department,
Wicklow County Council, S. Road,
Wicklow Town.



Email
planreview@wicklowcoco.ie

Submissions to
February
19th

Wicklow County Council

DRAFT COUNTY DEVELOPMENT PLAN
2016-2022

ES
SUBMISSION FORM



Name/ Organisation: Hugh Breen Date: 12/2/2016
Address: 23 Lower Green Kilcoole

In the county Development plan for 2010 – 2016 it stated that the vision for development of the Greystones-Delgany /Kilcoole area can be achieved by "The retention of a suitable green belt buffer between Greystones-Delgany and Kilcoole". (ref 2.2)

In this area there is a valley known locally as 'The Rocks' with a unique heritage of natural biodiversity and ecosystem dating from the ice age, 10,000 years ago, which contains a glacial melt water channel, the stream from which makes its way to the breeches almost two miles away (part of the Murrough SAP). This area has escaped human development due to its unsuitability for agriculture or other human activity.

We wish to have the **core objective stated by the Council** (Greenbelts HER 10) in their development plan (2010-16) to "generally protect the open nature and landscape quality of lands, to protect and enhance local biodiversity" retained and clearly stated in the local area development plan for 2016-23. Specifically we wish that 'The Rocks': a unique heritage of natural biodiversity* in an irreplaceable landscape connected to the Murrough SAP be specifically named, identified and defined within the plan for the purpose of protection. This goal is consistent with the Rural Environment Protection Scheme (REPS) for which Wicklow County Council can be proud. The biodiversity within 'The Rocks' is of far greater significance than hedgerows as it acts as a biodiversity link. In addition the EU has as policy that remaining glacial valleys be protected.

**Species associated with 'The Rocks' includes some that are protected and threatened. These include: bat species, badger, owl, finches, yellowhammer (which have undergone dramatic declines), foxes. Buzzard-red kite has been seen in The Rocks.*

All

Hugh Breen

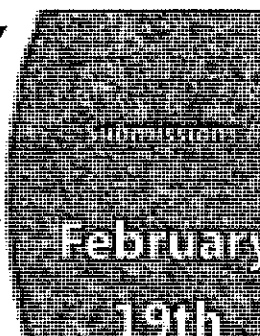
Express YOUR VIEWS on future development of YOUR COUNTY



Write To:
County Development Plan Review,
Planning Department,
Wicklow County Council, Saggart Road,
Wicklow Town.



Email
planreview@wicklowcoco.ie



Wicklow County Council

DRAFT COUNTY DEVELOPMENT PLAN

2016-2022

SUBMISSION FORM



Name/ Organisation: John Brenon

Date: 14/2/16

Address: 3 Beechdale Kilcoole, Co Wicklow

In the county Development plan for 2010 – 2016 it stated that the vision for development of the Greystones-Delgany /Kilcoole area can be achieved by "The retention of a suitable green belt buffer between Greystones-Delgany and Kilcoole". (ref 2.2)

In this area there is a valley known locally as 'The Rocks' with a unique heritage of natural biodiversity and ecosystem dating from the ice age, 10,000 years ago, which contains a glacial melt water channel, the stream from which makes its way to the breaches almost two miles away (part of the Murrough SAP). This area has escaped human development due to its unsuitability for agriculture or other human activity.

We wish to have the **core objective stated by the Council** (Greenbelts HER 10) in their development plan (2010-16) to "generally protect the open nature and landscape quality of lands, to protect and enhance local biodiversity" retained and clearly stated in the local area development plan for 2016-23. Specifically we wish that 'The Rocks': a unique heritage of natural biodiversity* in an irreplaceable landscape connected to the Murrough SAP be specifically named, identified and defined within the plan for the purpose of protection. This goal is consistent with the Rural Environment Protection Scheme (REPS) for which Wicklow County Council can be proud. The biodiversity within 'The Rocks' is of far greater significance than hedgerows as it acts as a biodiversity link. In addition the EU has as policy that remaining glacial valleys be protected.

**Species associated with 'The Rocks' includes some that are protected and threatened. These include: bat species, badger, owl, finches, yellowhammer (which have undergone dramatic declines), foxes. Buzzard-red kite has been seen in The Rocks.*

All

John Brenon

Express YOUR VIEWS on the future development of YOUR COUNTY

Write To:

County Development Plan Review,
Planning Department,
Wicklow County Council, Sarsfield Road,
Wicklow Town.



Email

planreview@wicklowcoco.ie

February
19th

Wicklow County Council

DRAFT COUNTY DEVELOPMENT PLAN
2016-2022

SUBMISSION FORM



Name/ Organisation: Elizabeth Byrne Date: 16/2/16
Address: 36 Beechwood PK

In the county Development plan for 2010 – 2016 it stated that the vision for development of the Greystones-Delgany /Kilcoole area can be achieved by "The retention of a suitable green belt buffer between Greystones-Delgany and Kilcoole". (ref 2.2)

In this area there is a valley known locally as 'The Rocks' with a unique heritage of natural biodiversity and ecosystem dating from the ice age, 10,000 years ago, which contains a glacial melt water channel, the stream from which makes its way to the breeches almost two miles away (part of the Murrough SAP). This area has escaped human development due to its unsuitability for agriculture or other human activity.

We wish to have the **core objective stated by the Council** (Greenbelts HER 10) in their development plan (2010-16) to "generally protect the open nature and landscape quality of lands, to protect and enhance local biodiversity" retained and clearly stated in the local area development plan for 2016-23. Specifically we wish that 'The Rocks': a unique heritage of natural biodiversity* in an irreplaceable landscape connected to the Murrough SAP be specifically named, identified and defined within the plan for the purpose of protection. This goal is consistent with the Rural Environment Protection Scheme (REPS) for which Wicklow County Council can be proud. The biodiversity within 'The Rocks' is of far greater significance than hedgerows as it acts as a biodiversity link. In addition the EU has as policy that remaining glacial valleys be protected.

**Species associated with 'The Rocks' includes some that are protected and threatened. These include: bat species, badger, owl, finches, yellowhammer (which have undergone dramatic declines), foxes. Buzzard-red kite has been seen in The Rocks.*

All

Express YOUR VIEWS on future development of YOUR COUNTY

Write To:
County Development Plan Review,
Planning Department,
Wicklow County Council, Sarsfield Road,
Wicklow Town.



Email

planreview@wicklowcoco.ie

Submissions By

**February
19th**

Wicklow County Council

DRAFT COUNTY DEVELOPMENT PLAN

2016-2022

SUBMISSION FORM



Name/ Organisation:

Patrick Byrne

Date:

16/2/16

Address:

36 Beedwood PK Kilcoole

In the county Development plan for 2010 – 2016 it stated that the vision for development of the Greystones-Delgany /Kilcoole area can be achieved by "The retention of a suitable green belt buffer between Greystones-Delgany and Kilcoole". (ref 2.2)

In this area there is a valley known locally as 'The Rocks' with a unique heritage of natural biodiversity and ecosystem dating from the ice age, 10,000 years ago, which contains a glacial melt water channel, the stream from which makes its way to the breeches almost two miles away (part of the Murrough SAP). This area has escaped human development due to its unsuitability for agriculture or other human activity.

We wish to have the **core objective stated by the Council** (Greenbelts HER 10) in their development plan (2010-16) to "generally protect the open nature and landscape quality of lands, to protect and enhance local biodiversity" retained and clearly stated in the local area development plan for 2016-23. Specifically we wish that 'The Rocks': a unique heritage of natural biodiversity* in an irreplaceable landscape connected to the Murrough SAP be specifically named, identified and defined within the plan for the purpose of protection. This goal is consistent with the Rural Environment Protection Scheme (REPS) for which Wicklow County Council can be proud. The biodiversity within 'The Rocks' is of far greater significance than hedgerows as it acts as a biodiversity link. In addition the EU has as policy that remaining glacial valleys be protected.

**Species associated with 'The Rocks' includes some that are protected and threatened. These include: bat species, badger, owl, finches, yellowhammer (which have undergone dramatic declines), foxes. Buzzard-red kite has been seen in The Rocks.*

All

Express YOUR VIEWS on the future development of YOUR COUNTY

Write To:

County Development Plan Review,
Planning Department,
Wicklow County Council, S. Road,
Wicklow Town.



Email

planreview@wicklowcoco.ie

Submissions By

February
19th

Wicklow County Council

DRAFT COUNTY DEVELOPMENT PLAN

2016-2022

SUBMISSION FORM



Name/ Organisation: PJ Byrne

Date: 16/2/16

Address: 36 Beechwood PK Killcoole

In the county Development plan for 2010 – 2016 it stated that the vision for development of the Greystones-Delgany /Kilcoole area can be achieved by "The retention of a suitable green belt buffer between Greystones-Delgany and Kilcoole". (ref 2.2)

In this area there is a valley known locally as 'The Rocks' with a unique heritage of natural biodiversity and ecosystem dating from the ice age, 10,000 years ago, which contains a glacial melt water channel, the stream from which makes its way to the breeches almost two miles away (part of the Murrough SAP). This area has escaped human development due to its unsuitability for agriculture or other human activity.

We wish to have the **core objective stated by the Council** (Greenbelts HER 10) in their development plan (2010-16) to "generally protect the open nature and landscape quality of lands, to protect and enhance local biodiversity" retained and clearly stated in the local area development plan for 2016-23. Specifically we wish that 'The Rocks': a unique heritage of natural biodiversity* in an irreplaceable landscape connected to the Murrough SAP be specifically named, identified and defined within the plan for the purpose of protection. This goal is consistent with the Rural Environment Protection Scheme (REPS) for which Wicklow County Council can be proud. The biodiversity within 'The Rocks' is of far greater significance than hedgerows as it acts as a biodiversity link. In addition the EU has as policy that remaining glacial valleys be protected.

**Species associated with 'The Rocks' includes some that are protected and threatened. These include: bat species, badger, owl, finches, yellowhammer (which have undergone dramatic declines), foxes. Buzzard-red kite has been seen in The Rocks.*

All

Express YOUR VIEWS on future development of YOUR COUNTY

Write To:

County Development Plan Review,
Planning Department,
Wicklow County Council, Sarsfield Road,
Wicklow Town.



Email

planreview@wicklowcoco.ie

Submissions By

February

19th

Wicklow County Council

DRAFT COUNTY DEVELOPMENT PLAN
2016-2022

E10

SUBMISSION FORM



Name/ Organisation: SINEAD CAMPBELL Date: 11/2/16
Address: 1 KNOCKROE DELGANY CO. WICKLOW

In the county Development plan for 2010 – 2016 it stated that the vision for development of the Greystones-Delgany /Kilcoole area can be achieved by "The retention of a suitable green belt buffer between Greystones-Delgany and Kilcoole". (ref 2.2)

In this area there is a valley known locally as 'The Rocks' with a unique heritage of natural biodiversity and ecosystem dating from the ice age, 10,000 years ago, which contains a glacial melt water channel, the stream from which makes its way to the breeches almost two miles away (part of the Murrough SAP). This area has escaped human development due to its unsuitability for agriculture or other human activity.

We the residents of Knockroe wish to have the **core objective stated by the Council** (Greenbelts HER 10) in their development plan (2010-16) to "generally protect the open nature and landscape quality of lands, to protect and enhance local biodiversity" retained and clearly stated in the local area development plan for 2016-23. Specifically we wish that 'The Rocks': a unique heritage of **natural biodiversity*** in an irreplaceable landscape connected to the Murrough SAP be specifically named, identified and defined within the plan for the purpose of protection. This goal is consistent with the Rural Environment Protection Scheme (REPS) for which Wicklow County Council can be proud. The biodiversity within 'The Rocks' is of far greater significance than hedgerows as it acts as a biodiversity link. In addition the EU has as policy that remaining glacial valleys be protected.

**Species associated with 'The Rocks' includes some that are protected and threatened. These include: bat species, badger, owl, finches, yellowhammer (which have undergone dramatic declines), foxes. Buzzard-red kite has been seen in The Rocks.*

knockroe


Express YOUR VIEWS on future development of YOUR COUNTY



Write To:
County Development Plan Review,
Planning Department,
Wicklow County Council, Sarsfield Road,
Wicklow Town.



Email
planreview@wicklowcoco.ie



Wicklow County Council

DRAFT COUNTY DEVELOPMENT PLAN
2016-2022

SUBMISSION FORM



Name/ Organisation: Geáinne Campbell

Date: 12/2/16

Address: 1 Knockroe Delgany Co. Wicklow

In the county Development plan for 2010 – 2016 it stated that the vision for development of the Greystones-Delgany /Kilcoole area can be achieved by "The retention of a suitable green belt buffer between Greystones-Delgany and Kilcoole". (ref 2.2)

In this area there is a valley known locally as 'The Rocks' with a unique heritage of natural biodiversity and ecosystem dating from the ice age, 10,000 years ago, which contains a glacial melt water channel, the stream from which makes its way to the breeches almost two miles away (part of the Murrough SAP). This area has escaped human development due to its unsuitability for agriculture or other human activity.

We the residents of Knockroe wish to have the **core objective stated by the Council** (Greenbelts HER 10) in their development plan (2010-16) to "generally protect the open nature and landscape quality of lands, to protect and enhance local biodiversity" retained and clearly stated in the local area development plan for 2016-23. Specifically we wish that 'The Rocks': a unique heritage of natural biodiversity* in an irreplaceable landscape connected to the Murrough SAP be specifically named, identified and defined within the plan for the purpose of protection. This goal is consistent with the Rural Environment Protection Scheme (REPS) for which Wicklow County Council can be proud. The biodiversity within 'The Rocks' is of far greater significance than hedgerows as it acts as a biodiversity link. In addition the EU has as policy that remaining glacial valleys be protected.

**Species associated with 'The Rocks' includes some that are protected and threatened. These include: bat species, badger, owl, finches, yellowhammer (which have undergone dramatic declines), foxes. Buzzard-red kite has been seen in The Rocks.*

knockroe

Express YOUR VIEWS on the future development of YOUR COUNTY

Write To:

County Development Plan Review,
Planning Department,
Wicklow County Council, Sarsfield Road,
Wicklow Town.



Email

planreview@wicklowcoco.ie

Submissions to:

February
19th

Wicklow County Council

DRAFT COUNTY DEVELOPMENT PLAN

2016-2022

€12

SUBMISSION FORM



Name/ Organisation: Phyllis Campbell Date: 9/2/16

Address: 3 Knockroe Delgany Co Wicklow

In the county Development plan for 2010 – 2016 it stated that the vision for development of the Greystones-Delgany /Kilcoole area can be achieved by "The retention of a suitable green belt buffer between Greystones–Delgany and Kilcoole". (ref 2.2)

In this area there is a valley known locally as 'The Rocks' with a unique heritage of natural biodiversity and ecosystem dating from the ice age, 10,000 years ago, which contains a glacial melt water channel, the stream from which makes its way to the breeches almost two miles away (part of the Murrough SAP). This area has escaped human development due to its unsuitability for agriculture or other human activity.

We the residents of Knockroe wish to have the **core objective stated by the Council** (Greenbelts HER 10) in their development plan (2010-16) to "generally protect the open nature and landscape quality of lands, to protect and enhance local biodiversity" retained and clearly stated in the local area development plan for 2016-23. Specifically we wish that 'The Rocks': a unique heritage of natural biodiversity* in an irreplaceable landscape connected to the Murrough SAP be specifically named, identified and defined within the plan for the purpose of protection. This goal is consistent with the Rural Environment Protection Scheme (REPS) for which Wicklow County Council can be proud. The biodiversity within 'The Rocks' is of far greater significance than hedgerows as it acts as a biodiversity link. In addition the EU has as policy that remaining glacial valleys be protected.

**Species associated with 'The Rocks' includes some that are protected and threatened. These include: bat species, badger, owl, finches, yellowhammer (which have undergone dramatic declines), foxes. Buzzard-red kite has been seen in The Rocks.*

knockroe

Express YOUR VIEWS on the future development of YOUR COUNTY



Write To:
County Development Plan Review,
Planning Department,
Wicklow County Council, Sarsfield Road,
Wicklow Town.



Email
planreview@wicklowcoco.ie


Submissions by

February
19th

Wicklow County Council

DRAFT COUNTY DEVELOPMENT PLAN
2016-2022

SUBMISSION FORM



Name/ Organisation: Auea Cannon

Date: 12/02/16

Address: Eder gate Delgany

In the county Development plan for 2010 – 2016 it stated that the vision for development of the Greystones-Delgany /Kilcoole area can be achieved by "The retention of a suitable green belt buffer between Greystones-Delgany and Kilcoole". (ref 2.2)

In this area there is a valley known locally as 'The Rocks' with a unique heritage of natural biodiversity and ecosystem dating from the ice age, 10,000 years ago, which contains a glacial melt water channel, the stream from which makes its way to the breeches almost two miles away (part of the Murrough SAP). This area has escaped human development due to its unsuitability for agriculture or other human activity.

We the residents of Priestnewtown wish to have the **core objective** stated by the Council (Greenbelts HER 10) in their development plan (2010-16) to "generally protect the open nature and landscape quality of lands, to protect and enhance local biodiversity" retained and clearly stated in the local area development plan for 2016-23. Specifically we wish that 'The Rocks': a unique heritage of **natural** biodiversity* in an irreplaceable landscape connected to the Murrough SAP be specifically named, identified and defined within the plan for the purpose of protection. This goal is consistent with the Rural Environment Protection Scheme (REPS) for which Wicklow County Council can be proud. The biodiversity within 'The Rocks' is of far greater significance than hedgerows as it acts as a biodiversity link. In addition the EU has as policy that remaining glacial valleys be protected.

**Species associated with 'The Rocks' includes some that are protected and threatened. These include: bat species, badger, owl, finches, yellowhammer (which have undergone dramatic declines), foxes. Buzzard-red kite has been seen in The Rocks.*

Priestnewtown

Express YOUR VIEWS on future development of YOUR COUNTY

Write To:

County Development Plan Review,
Planning Department,
Wicklow County Council, Shannon Road



Email

planreview@wicklowcoco.ie

Submissions B

February

Wicklow County Council

DRAFT COUNTY DEVELOPMENT PLAN

2016-2022

E19

SUBMISSION FORM



Name/ Organisation: Killian Carlin Hannon

Date: 12/2/2016

Address: 11 Bramble corner

In the county Development plan for 2010 – 2016 it stated that the vision for development of the Greystones-Delgany /Kilcoole area can be achieved by "The retention of a suitable green belt buffer between Greystones-Delgany and Kilcoole". (ref 2.2)

In this area there is a valley known locally as 'The Rocks' with a unique heritage of natural biodiversity and ecosystem dating from the ice age, 10,000 years ago, which contains a glacial melt water channel, the stream from which makes its way to the breeches almost two miles away (part of the Murrough SAP). This area has escaped human development due to its unsuitability for agriculture or other human activity.

We wish to have the **core objective stated by the Council** (Greenbelts HER 10) in their development plan (2010-16) to "generally protect the open nature and landscape quality of lands, to protect and enhance local biodiversity" retained and clearly stated in the local area development plan for 2016-23. Specifically we wish that 'The Rocks': a unique heritage of natural biodiversity* in an irreplaceable landscape connected to the Murrough SAP be specifically named, identified and defined within the plan for the purpose of protection. This goal is consistent with the Rural Environment Protection Scheme (REPS) for which Wicklow County Council can be proud. The biodiversity within 'The Rocks' is of far greater significance than hedgerows as it acts as a biodiversity link. In addition the EU has as policy that remaining glacial valleys be protected.

**Species associated with 'The Rocks' includes some that are protected and threatened. These include: bat species, badger, owl, finches, yellowhammer (which have undergone dramatic declines), foxes. Buzzard-red kite has been seen in The Rocks.*

All

Express YOUR VIEWS on future development of YOUR COUNTY



Write To:
County Development Plan Review,
Planning Department,
Wicklow County Council, Sarsfield Road,
Wicklow Town.



Email

planreview@wicklowcoco.ie

Submissions By

February

19th

Wicklow County Council

DRAFT COUNTY DEVELOPMENT PLAN
2016-2022

E15
SUBMISSION FORM



Name/ Organisation: Robert Coney

Date: 14/2/16

Address: See Road, Kilcoole, Co. Wicklow

In the county Development plan for 2010 – 2016 it stated that the vision for development of the Greystones-Delgany /Kilcoole area can be achieved by "The retention of a suitable green belt buffer between Greystones-Delgany and Kilcoole". (ref 2.2)

In this area there is a valley known locally as 'The Rocks' with a unique heritage of natural biodiversity and ecosystem dating from the ice age, 10,000 years ago, which contains a glacial melt water channel, the stream from which makes its way to the breeches almost two miles away (part of the Murrough SAP). This area has escaped human development due to its unsuitability for agriculture or other human activity.

We wish to have the **core objective stated by the Council** (Greenbelts HER 10) in their development plan (2010-16) to "generally protect the open nature and landscape quality of lands, to protect and enhance local biodiversity" retained and clearly stated in the local area development plan for 2016-23. Specifically we wish that 'The Rocks': a unique heritage of natural biodiversity* in an irreplaceable landscape connected to the Murrough SAP be specifically named, identified and defined within the plan for the purpose of protection. This goal is consistent with the Rural Environment Protection Scheme (REPS) for which Wicklow County Council can be proud. The biodiversity within 'The Rocks' is of far greater significance than hedgerows as it acts as a biodiversity link. In addition the EU has as policy that remaining glacial valleys be protected.

**Species associated with 'The Rocks' includes some that are protected and threatened. These include: bat species, badger, owl, finches, yellowhammer (which have undergone dramatic declines), foxes. Buzzard-red kite has been seen in The Rocks.*

All

Express YOUR VIEWS on the future development of YOUR COUNTY



Write To:
County Development Plan Review,
Planning Department,
Wicklow County Council, See Road,
Wicklow Town.



Email
planreview@wicklowcoco.ie

Submissions By

February
19th

Wicklow County Council

DRAFT COUNTY DEVELOPMENT PLAN
2016-2022

E16

SUBMISSION FORM



Name/ Organisation: Barbara Corney Date: 14/2/16

Address: See Road, Kilcoole, Co. Wicklow

In the county Development plan for 2010 – 2016 it stated that the vision for development of the Greystones-Delgany /Kilcoole area can be achieved by 'The retention of a suitable green belt buffer between Greystones-Delgany and Kilcoole'. (ref 2.2)

In this area there is a valley known locally as 'The Rocks' with a unique heritage of natural biodiversity and ecosystem dating from the ice age, 10,000 years ago, which contains a glacial melt water channel, the stream from which makes its way to the breeches almost two miles away (part of the Murrough SAP). This area has escaped human development due to its unsuitability for agriculture or other human activity.

We wish to have the **core objective stated by the Council** (Greenbelts HER 10) in their development plan (2010-16) to "generally protect the open nature and landscape quality of lands, to protect and enhance local biodiversity" retained and clearly stated in the local area development plan for 2016-23. Specifically we wish that 'The Rocks': a unique heritage of natural biodiversity* in an irreplaceable landscape connected to the Murrough SAP be specifically named, identified and defined within the plan for the purpose of protection. This goal is consistent with the Rural Environment Protection Scheme (REPS) for which Wicklow County Council can be proud. The biodiversity within 'The Rocks' is of far greater significance than hedgerows as it acts as a biodiversity link. In addition the EU has as policy that remaining glacial valleys be protected.

**Species associated with 'The Rocks' includes some that are protected and threatened. These include: bat species, badger, owl, finches, yellowhammer (which have undergone dramatic declines), foxes. Buzzard-red kite has been seen in The Rocks.*

All

Express YOUR VIEWS on the future development of YOUR COUNTY



Write To:
County Development Plan Review,
Planning Department,
Wicklow County Council, See Road,
Wicklow Town.



Email
planreview@wicklowcoco.ie

Submissions By

February
19th


Wicklow County Council

DRAFT COUNTY DEVELOPMENT PLAN

2016-2022

E1A

SUBMISSION FORM



Name/ Organisation: PATRICK CONORS

Date: 15-2-16

Address: 23 Farran Kelly close

In the county Development plan for 2010 – 2016 it stated that the vision for development of the Greystones-Delgany /Kilcoole area can be achieved by "The retention of a suitable green belt buffer between Greystones-Delgany and Kilcoole". (ref 2.2)

In this area there is a valley known locally as 'The Rocks' with a unique heritage of natural biodiversity and ecosystem dating from the ice age, 10,000 years ago, which contains a glacial melt water channel, the stream from which makes its way to the breeches almost two miles away (part of the Murrough SAP). This area has escaped human development due to its unsuitability for agriculture or other human activity.

We the residents of Knockroe wish to have the **core objective stated by the Council** (Greenbelts HER 10) in their development plan (2010-16) to "generally protect the open nature and landscape quality of lands, to protect and enhance local biodiversity" retained and clearly stated in the local area development plan for 2016-23. Specifically we wish that 'The Rocks': a unique heritage of natural biodiversity* in an irreplaceable landscape connected to the Murrough SAP be specifically named, identified and defined within the plan for the purpose of protection. This goal is consistent with the Rural Environment Protection Scheme (REPS) for which Wicklow County Council can be proud. The biodiversity within 'The Rocks' is of far greater significance than hedgerows as it acts as a biodiversity link. In addition the EU has as policy that remaining glacial valleys be protected.

**Species associated with 'The Rocks' includes some that are protected and threatened. These include: bat species, badger, owl, finches, yellowhammer (which have undergone dramatic declines), foxes. Buzzard-red kite has been seen in The Rocks.*

knockroe

Express YOUR VIEWS on the future development of YOUR COUNTY



Write To:
County Development Plan Review,
Planning Department,
Wicklow County Council, S. Road,
Wicklow Town.



Email

planreview@wicklowcoco.ie

Submissions/B

February
19th

Wicklow County Council

DRAFT COUNTY DEVELOPMENT PLAN

2016-2022

SUBMISSION FORM



Name/ Organisation: Ann Connors

Date: 15-2-16

Address: 23 Farren Kelly Close

In the county Development plan for 2010 – 2016 it stated that the vision for development of the Greystones-Delgany /Kilcoole area can be achieved by "The retention of a suitable green belt buffer between Greystones-Delgany and Kilcoole". (ref 2.2)

In this area there is a valley known locally as 'The Rocks' with a unique heritage of natural biodiversity and ecosystem dating from the ice age, 10,000 years ago, which contains a glacial melt water channel, the stream from which makes its way to the breeches almost two miles away (part of the Murrough SAP). This area has escaped human development due to its unsuitability for agriculture or other human activity.

We the residents of Knockroe wish to have the **core objective stated by the Council** (Greenbelts HER 10) in their development plan (2010-16) to "generally protect the open nature and landscape quality of lands, to protect and enhance local biodiversity" retained and clearly stated in the local area development plan for 2016-23. Specifically we wish that 'The Rocks': a unique heritage of **natural** biodiversity* in an irreplaceable landscape connected to the Murrough SAP be specifically named, identified and defined within the plan for the purpose of protection. This goal is consistent with the Rural Environment Protection Scheme (REPS) for which Wicklow County Council can be proud. The biodiversity within 'The Rocks' is of far greater significance than hedgerows as it acts as a biodiversity link. In addition the EU has as policy that remaining glacial valleys be protected.

**Species associated with 'The Rocks' includes some that are protected and threatened. These include: bat species, badger, owl, finches, yellowhammer (which have undergone dramatic declines), foxes. Buzzard-red kite has been seen in The Rocks.*

knockroe

Express YOUR VIEWS on the future development of YOUR COUNTY

Write To:

County Development Plan Review,
Planning Department,
Wicklow County Council, Saggart Road,
Wicklow Town.



Email

planreview@wicklowcoco.ie

Submissions B

February
19th

Wicklow County Council

DRAFT COUNTY DEVELOPMENT PLAN

2016-2022

SUBMISSION FORM



Name/ Organisation:

Blaise Barry
LUISNE FOUNDATION

Date:

18/02/16

Address:

Lisne Kilcoole, Co. Wicklow

In the county Development plan for 2010 – 2016 it stated that the vision for development of the Greystones-Delgany /Kilcoole area can be achieved by "The retention of a suitable green belt buffer between Greystones-Delgany and Kilcoole". (ref 2.2)

In this area there is a valley known locally as 'The Rocks' with a unique heritage of natural biodiversity and ecosystem dating from the ice age, 10,000 years ago, which contains a glacial melt water channel, the stream from which makes its way to the breeches almost two miles away (part of the Murrough SAP). This area has escaped human development due to its unsuitability for agriculture or other human activity.

We wish to have the **core objective stated by the Council** (Greenbelts HER 10) in their development plan (2010-16) to "generally protect the open nature and landscape quality of lands, to protect and enhance local biodiversity" retained and clearly stated in the local area development plan for 2016-23. Specifically we wish that 'The Rocks': a unique heritage of natural biodiversity* in an irreplaceable landscape connected to the Murrough SAP be specifically named, identified and defined within the plan for the purpose of protection. This goal is consistent with the Rural Environment Protection Scheme (REPS) for which Wicklow County Council can be proud. The biodiversity within 'The Rocks' is of far greater significance than hedgerows as it acts as a biodiversity link. In addition the EU has as policy that remaining glacial valleys be protected.

**Species associated with 'The Rocks' includes some that are protected and threatened. These include: bat species, badger, owl, finches, yellowhammer (which have undergone dramatic declines), foxes. Buzzard-red kite has been seen in The Rocks.*

*Please Preserve the existing ECO PARK
as it is and find the
ways to dispose of the 280,000 tons of
Duff Soil & ...*

Express YOUR VIEWS on future development of YOUR COUNTY

Write To:

County Development Review,
Planning Department,
Wicklow County Council, S. Road,
Wicklow Town.



Email

planreview@wicklowcoco.ie

Submissions B

February

19th

Surely consultations with County Council
along the River Shannon
could find economic way of
using this to build cycle
paths along the banks of
the Shannon

Wicklow County Council

DRAFT COUNTY DEVELOPMENT PLAN

2016-2022

SUBMISSION FORM



Name/ Organisation:

Marian Cosgrave

Date:

8/2/2016

Address:

2A Knockroe Delgany Co. Wicklow

In the county Development plan for 2010 – 2016 it stated that the vision for development of the Greystones-Delgany /Kilcoole area can be achieved by "The retention of a suitable green belt buffer between Greystones–Delgany and Kilcoole". (ref 2.2)

In this area there is a valley known locally as 'The Rocks' with a unique heritage of natural biodiversity and ecosystem dating from the ice age, 10,000 years ago, which contains a glacial melt water channel, the stream from which makes its way to the breeches almost two miles away (part of the Murrough SAP). This area has escaped human development due to its unsuitability for agriculture or other human activity.

We the residents of Knockroe wish to have the **core objective stated by the Council** (Greenbelts HER 10) in their development plan (2010-16) to "generally protect the open nature and landscape quality of lands, to protect and enhance local biodiversity" retained and clearly stated in the local area development plan for 2016-23. Specifically we wish that 'The Rocks': a unique heritage of natural biodiversity* in an irreplaceable landscape connected to the Murrough SAP be specifically named, identified and defined within the plan for the purpose of protection. This goal is consistent with the Rural Environment Protection Scheme (REPS) for which Wicklow County Council can be proud. The biodiversity within 'The Rocks' is of far greater significance than hedgerows as it acts as a biodiversity link. In addition the EU has as policy that remaining glacial valleys be protected.

**Species associated with 'The Rocks' includes some that are protected and threatened. These include: bat species, badger, owl, finches, yellowhammer (which have undergone dramatic declines), foxes. Buzzard-red kite has been seen in The Rocks.*

knockroe

Express YOUR VIEWS on the future development of YOUR COUNTY

Write To:

County Development Plan Review,
Planning Department,
Wicklow County Council, S. Road,
Wicklow Town.



Email

planreview@wicklowcoco.ie

February

19th

Wicklow County Council

DRAFT COUNTY DEVELOPMENT PLAN

2016-2022

SUBMISSION FORM



Name/ Organisation: PATRICK COSGRAVE

Date: 9-2-2016

Address: 2 KNOCKROE, DELGANY, Co Wicklow

In the county Development plan for 2010 – 2016 it stated that the vision for development of the Greystones-Delgany /Kilcoole area can be achieved by "The retention of a suitable green belt buffer between Greystones-Delgany and Kilcoole". (ref 2.2)

In this area there is a valley known locally as 'The Rocks' with a unique heritage of natural biodiversity and ecosystem dating from the ice age, 10,000 years ago, which contains a glacial melt water channel, the stream from which makes its way to the breeches almost two miles away (part of the Murrough SAP). This area has escaped human development due to its unsuitability for agriculture or other human activity.

We the residents of Knockroe wish to have the **core objective stated by the Council** (Greenbelts HER 10) in their development plan (2010-16) to "generally protect the open nature and landscape quality of lands, to protect and enhance local biodiversity" retained and clearly stated in the local area development plan for 2016-23. Specifically we wish that 'The Rocks': a unique heritage of natural biodiversity* in an irreplaceable landscape connected to the Murrough SAP be specifically named, identified and defined within the plan for the purpose of protection. This goal is consistent with the Rural Environment Protection Scheme (REPS) for which Wicklow County Council can be proud. The biodiversity within 'The Rocks' is of far greater significance than hedgerows as it acts as a biodiversity link. In addition the EU has as policy that remaining glacial valleys be protected.

**Species associated with 'The Rocks' includes some that are protected and threatened. These include: bat species, badger, owl, finches, yellowhammer (which have undergone dramatic declines), foxes. Buzzard-red kite has been seen in The Rocks.*

knockroe

Express YOUR VIEWS on the future development of YOUR COUNTY



Write To:
County Development Plan Review,
Planning Department,
Wicklow County Council, Sarsfield Road,
Wicklow Town.



Email

planreview@wicklowcoco.ie

Submissions/B

February
19th

Wicklow County Council

DRAFT COUNTY DEVELOPMENT PLAN
2016-2022

E22

SUBMISSION FORM



Name/ Organisation: Mrs Caroline Cosgrave **Date:** 9.2.2016

Address: Rockview Knockroe Delgany Co Wicklow

In the county Development plan for 2010 – 2016 it stated that the vision for development of the Greystones-Delgany /Kilcoole area can be achieved by "The retention of a suitable green belt buffer between Greystones-Delgany and Kilcoole". (ref 2.2)

In this area there is a valley known locally as 'The Rocks' with a unique heritage of natural biodiversity and ecosystem dating from the ice age, 10,000 years ago, which contains a glacial melt water channel, the stream from which makes its way to the breeches almost two miles away (part of the Murrough SAP). This area has escaped human development due to its unsuitability for agriculture or other human activity.

We the residents of Knockroe wish to have the **core objective stated by the Council** (Greenbelts HER 10) in their development plan (2010-16) to "generally protect the open nature and landscape quality of lands, to protect and enhance local biodiversity" retained and clearly stated in the local area development plan for 2016-23. Specifically we wish that 'The Rocks': a unique heritage of natural biodiversity* in an irreplaceable landscape connected to the Murrough SAP be specifically named, identified and defined within the plan for the purpose of protection. This goal is consistent with the Rural Environment Protection Scheme (REPS) for which Wicklow County Council can be proud. The biodiversity within 'The Rocks' is of far greater significance than hedgerows as it acts as a biodiversity link. In addition the EU has as policy that remaining glacial valleys be protected.

**Species associated with 'The Rocks' includes some that are protected and threatened. These include: bat species, badger, owl, finches, yellowhammer (which have undergone dramatic declines), foxes. Buzzard-red kite has been seen in The Rocks.*

knockroe


Express YOUR VIEWS on the future development of YOUR COUNTY



Write To:
County Development Plan Review,
Planning Department,
Wicklow County Council, Sarsfield Road,
Wicklow Town.



Email
planreview@wicklowcoco.ie



Wicklow County Council

DRAFT COUNTY DEVELOPMENT PLAN
2016-2022

E23

SUBMISSION FORM



Name/ Organisation: Dan Cosgrave Date: 9-02-16

Address: Rockview, Knockroe, Delgany Co. Wicklow

In the county Development plan for 2010 – 2016 it stated that the vision for development of the Greystones-Delgany /Kilcoole area can be achieved by "The retention of a suitable green belt buffer between Greystones-Delgany and Kilcoole". (ref 2.2)

In this area there is a valley known locally as 'The Rocks' with a unique heritage of natural biodiversity and ecosystem dating from the ice age, 10,000 years ago, which contains a glacial melt water channel, the stream from which makes its way to the breeches almost two miles away (part of the Murrough SAP). This area has escaped human development due to its unsuitability for agriculture or other human activity.

We the residents of Knockroe wish to have the **core objective stated by the Council** (Greenbelts HER 10) in their development plan (2010-16) to "generally protect the open nature and landscape quality of lands, to protect and enhance local biodiversity" retained and clearly stated in the local area development plan for 2016-23. Specifically we wish that 'The Rocks': a unique heritage of **natural biodiversity*** in an irreplaceable landscape connected to the Murrough SAP be specifically named, identified and defined within the plan for the purpose of protection. This goal is consistent with the Rural Environment Protection Scheme (REPS) for which Wicklow County Council can be proud. The biodiversity within 'The Rocks' is of far greater significance than hedgerows as it acts as a biodiversity link. In addition the EU has as policy that remaining glacial valleys be protected.

**Species associated with 'The Rocks' includes some that are protected and threatened. These include: bat species, badger, owl, finches, yellowhammer (which have undergone dramatic declines), foxes. Buzzard-red kite has been seen in The Rocks.*

knockroe

Express YOUR VIEWS on future development of YOUR COUNTY



Write To:
County Development Plan Review,
Planning Department,
Wicklow County Council, Sarsfield Road,
Wicklow Town.



Email
planreview@wicklowcoco.ie

Submissions By

February
19th

**DRAFT COUNTY DEVELOPMENT PLAN
2016-2022**

SUBMISSION FORM



Name/ Organisation: Marian COSGRAVE

E 24
Date: 18/02/16

Address: Knockroe, Delgany

In the county Development plan for 2010 – 2016 it stated that the vision for development of the Greystones-Delgany /Kilcoole area can be achieved by "The retention of a suitable green belt buffer between Greystones-Delgany and Kilcoole". (ref 2.2)

In this area there is a valley known locally as 'The Rocks' with a unique heritage of natural biodiversity and ecosystem dating from the ice age, 10,000 years ago, which contains a glacial melt water channel, the stream from which makes its way to the breeches almost two miles away (part of the Murrough SAP). This area has escaped human development due to its unsuitability for agriculture or other human activity.

We the residents of Knockroe wish to have the **core objective stated by the Council** (Greenbelts HER 10) in their development plan (2010-16) to "generally protect the open nature and landscape quality of lands, to protect and enhance local biodiversity" retained and clearly stated in the local area development plan for 2016-23. Specifically we wish that 'The Rocks': a unique heritage of natural biodiversity* in an irreplaceable landscape connected to the Murrough SAP be specifically named, identified and defined within the plan for the purpose of protection. This goal is consistent with the Rural Environment Protection Scheme (REPS) for which Wicklow County Council can be proud. The biodiversity within 'The Rocks' is of far greater significance than hedgerows as it acts as a biodiversity link. In addition the EU has as policy that remaining glacial valleys be protected.

**Species associated with 'The Rocks' includes some that are protected and threatened. These include: bat species, badger, owl, finches, yellowhammer (which have undergone dramatic declines), foxes. Buzzard-red kite has been seen in The Rocks.*

knockroe

Express YOUR VIEWS on future development of YOUR COUNTY

 Write To:

County Development Plan Review,
Planning Department,
Wicklow County Council, S. Road,
Wicklow Town.



Email

planreview@wicklowcoco.ie

Submissions By

February

19th

**DRAFT COUNTY DEVELOPMENT PLAN
2016-2022**

SUBMISSION FORM



Name/ Organisation: Cecilia Cosgrave **Date:** 18/2/2016

Address: Knockroe

In the county Development plan for 2010 – 2016 it stated that the vision for development of the Greystones-Delgany /Kilcoole area can be achieved by "The retention of a suitable green belt buffer between Greystones-Delgany and Kilcoole". (ref 2.2)

In this area there is a valley known locally as 'The Rocks' with a unique heritage of natural biodiversity and ecosystem dating from the ice age, 10,000 years ago, which contains a glacial melt water channel, the stream from which makes its way to the breeches almost two miles away (part of the Murrough SAP). This area has escaped human development due to its unsuitability for agriculture or other human activity.

We the residents of Knockroe wish to have the **core objective stated by the Council** (Greenbelts HER 10) in their development plan (2010-16) to "generally protect the open nature and landscape quality of lands, to protect and enhance local biodiversity" retained and clearly stated in the local area development plan for 2016-23. Specifically we wish that 'The Rocks': a unique heritage of natural biodiversity* in an irreplaceable landscape connected to the Murrough SAP be specifically named, identified and defined within the plan for the purpose of protection. This goal is consistent with the Rural Environment Protection Scheme (REPS) for which Wicklow County Council can be proud. The biodiversity within 'The Rocks' is of far greater significance than hedgerows as it acts as a biodiversity link. In addition the EU has as policy that remaining glacial valleys be protected.

**Species associated with 'The Rocks' includes some that are protected and threatened. These include: bat species, bodger, owl, finches, yellowhammer (which have undergone dramatic declines), foxes. Buzzard-red kite has been seen in The Rocks.*

knockroe

Express YOUR VIEWS on the future development of YOUR COUNTY



Write To:

**County Development Plan Review,
Planning Department,
Wicklow County Council, Sarsfield Road,
Wicklow Town.**



Email

planreview@wicklowcoco.ie

Submissions By

February

19th

**DRAFT COUNTY DEVELOPMENT PLAN
2016-2022**

SUBMISSION FORM



Name/ Organisation: James Corrigan

Date: 18.2.16

Address: 9 WELFIELD KILCOOLE

In the county Development plan for 2010 – 2016 it stated that the vision for development of the Greystones-Delgany /Kilcoole area can be achieved by "The retention of a suitable green belt buffer between Greystones-Delgany and Kilcoole". (ref 2.2)

In this area there is a valley known locally as 'The Rocks' with a unique heritage of natural biodiversity and ecosystem dating from the ice age, 10,000 years ago, which contains a glacial melt water channel, the stream from which makes its way to the breeches almost two miles away (part of the Murrough SAP). This area has escaped human development due to its unsuitability for agriculture or other human activity.

We the residents of Knockroe wish to have the **core objective stated by the Council** (Greenbelts HER 10) in their development plan (2010-16) to "generally protect the open nature and landscape quality of lands, to protect and enhance local biodiversity" retained and clearly stated in the local area development plan for 2016-23. Specifically we wish that 'The Rocks': a unique heritage of natural biodiversity* in an irreplaceable landscape connected to the Murrough SAP be specifically named, identified and defined within the plan for the purpose of protection. This goal is consistent with the Rural Environment Protection Scheme (REPS) for which Wicklow County Council can be proud. The biodiversity within 'The Rocks' is of far greater significance than hedgerows as it acts as a biodiversity link. In addition the EU has as policy that remaining glacial valleys be protected.

**Species associated with 'The Rocks' includes some that are protected and threatened. These include: bat species, badger, owl, finches, yellowhammer (which have undergone dramatic declines), foxes. Buzzard-red kite has been seen in The Rocks.*

Knockroe

Express YOUR VIEWS on future development of YOUR COUNTY

Write To:

**County Development Review,
Planning Department,
Wicklow County Council, S. Road,
Wicklow Town.**



Email

planreview@wicklowcoco.ie

Submissions By

February

19th

Wicklow County Council

DRAFT COUNTY DEVELOPMENT PLAN

2016-2022

SUBMISSION FORM



Name/ Organisation: Sandra Coster

Date: 9/02/16.

Address: Knockroe Delgany

In the county Development plan for 2010 – 2016 it stated that the vision for development of the Greystones-Delgany /Kilcoole area can be achieved by "The retention of a suitable green belt buffer between Greystones-Delgany and Kilcoole". (ref 2.2)

In this area there is a valley known locally as 'The Rocks' with a unique heritage of natural biodiversity and ecosystem dating from the ice age, 10,000 years ago, which contains a glacial melt water channel, the stream from which makes its way to the breeches almost two miles away (part of the Murrough SAP). This area has escaped human development due to its unsuitability for agriculture or other human activity.

We the residents of Knockroe wish to have the **core objective stated by the Council** (Greenbelts HER 10) in their development plan (2010-16) to "generally protect the open nature and landscape quality of lands, to protect and enhance local biodiversity" retained and clearly stated in the local area development plan for 2016-23. Specifically we wish that 'The Rocks': a unique heritage of **natural biodiversity*** in an irreplaceable landscape connected to the Murrough SAP be specifically named, identified and defined within the plan for the purpose of protection. This goal is consistent with the Rural Environment Protection Scheme (REPS) for which Wicklow County Council can be proud. The biodiversity within 'The Rocks' is of far greater significance than hedgerows as it acts as a biodiversity link. In addition the EU has as policy that remaining glacial valleys be protected.

**Species associated with 'The Rocks' includes same that are protected and threatened. These include: bat species, badger, owl, finches, yellowhammer (which have undergone dramatic declines), foxes. Buzzard-red kite has been seen in The Rocks.*

knockroe

Express YOUR VIEWS on the future development of YOUR COUNTY


Write To:

County Development Plan Review,
Planning Department,
Wicklow County Council, Sarsfield Road,
Wicklow Town.



Email

planreview@wicklowcoco.ie



Wicklow County Council

DRAFT COUNTY DEVELOPMENT PLAN

2016-2022

E28

SUBMISSION FORM



Name/ Organisation: Stephen Coughlan

Date: 12/02/16

Address: Greenville New Road, Kilcoole

In the county Development plan for 2010 – 2016 it stated that the vision for development of the Greystones-Delgany /Kilcoole area can be achieved by "The retention of a suitable green belt buffer between Greystones-Delgany and Kilcoole". (ref 2.2)

In this area there is a valley known locally as 'The Rocks' with a unique heritage of natural biodiversity and ecosystem dating from the ice age, 10,000 years ago, which contains a glacial melt water channel, the stream from which makes its way to the breeches almost two miles away (part of the Murrough SAP). This area has escaped human development due to its unsuitability for agriculture or other human activity.

We wish to have the **core objective stated by the Council** (Greenbelts HER 10) in their development plan (2010-16) to "generally protect the open nature and landscape quality of lands, to protect and enhance local biodiversity" retained and clearly stated in the local area development plan for 2016-23. Specifically we wish that 'The Rocks': a unique heritage of natural biodiversity* in an irreplaceable landscape connected to the Murrough SAP be specifically named, identified and defined within the plan for the purpose of protection. This goal is consistent with the Rural Environment Protection Scheme (REPS) for which Wicklow County Council can be proud. The biodiversity within 'The Rocks' is of far greater significance than hedgerows as it acts as a biodiversity link. In addition the EU has as policy that remaining glacial valleys be protected.

**Species associated with 'The Rocks' includes some that are protected and threatened. These include: bat species, badger, owl, finches, yellowhammer (which have undergone dramatic declines), foxes. Buzzard-red kite has been seen in The Rocks.*

All

Express YOUR VIEWS on future development of YOUR COUNTY

Write To:

County Development Plan Review,
Planning Department,
Wicklow County Council, S. Road,
Wicklow Town.



Email

planreview@wicklowcoco.ie

Submissions B

February
19th

Name: Anne Crawford Date: 18th Feb 16

Address: Prospect Killincarrig Greystones

.....

In the county Development plan for 2010 – 2016 it stated that the vision for development of the Greystones-Delgany /Kilcoole area can be achieved by “The retention of a suitable green belt buffer between Greystones–Delgany and Kilcoole”. (ref 2.2)

In this area there is a valley known locally as ‘**The Rocks**’ with a unique heritage of natural bio-diversity and ecosystem dating from the ice age, 10,000 years ago, which contains a glacial melt water channel, the stream from which makes its way to the breeches almost two miles away (part of the Murrough SAP). This area has escaped human development due to its unsuitability for agriculture or other human activity.

We wish to have the **core objective stated by the Council** (Greenbelts HER 10) in their development plan (2010-16) to “generally protect the open nature and landscape quality of lands, to protect and enhance local biodiversity” retained and clearly stated in the local area development plan for 2016-23. Specifically we wish that ‘The Rocks’: a unique heritage of **natural** biodiversity* in an irreplaceable landscape connected to the Murrough SAP be specifically named, identified and defined within the plan for the purpose of protection. This goal is consistent with the Rural Environment Protection Scheme (REPS) for which Wicklow County Council can be proud. The biodiversity within ‘The Rocks’ is of far greater significance than hedgerows as it acts as a biodiversity link. In addition the EU has as policy that remaining glacial valleys be protected.

**Species associated with ‘The Rocks’ includes some that are protected and threatened. These include: bat species, badger, owl, finches, yellowhammer (which have undergone dramatic declines), foxes. Buzzard-red kite has been seen in The Rocks.*

E 361

Name: Ashleigh Crawford Date: 18th Feb 16

Address: Prospect, Killincarrig, Greystones

.....

In the county Development plan for 2010 – 2016 it stated that the vision for development of the Greystones-Delgany /Kilcoole area can be achieved by “The retention of a suitable green belt buffer between Greystones–Delgany and Kilcoole’.
(ref 2.2)

In this area there is a valley known locally as “**The Rocks**” with a unique heritage of natural bio-diversity and ecosystem dating from the ice age, 10,000 years ago, which contains a glacial melt water channel, the stream from which makes its way to the breeches almost two miles away (part of the Murrough SAP). This area has escaped human development due to its unsuitability for agriculture or other human activity.

We wish to have the **core objective stated by the Council** (Greenbelts HER 10) in their development plan (2010-16) to “generally protect the open nature and landscape quality of lands, to protect and enhance local biodiversity” retained and clearly stated in the local area development plan for 2016-23. Specifically we wish that ‘The Rocks’: a unique heritage of **natural** biodiversity* in an irreplaceable landscape connected to the Murrough SAP be specifically named, identified and defined within the plan for the purpose of protection. This goal is consistent with the Rural Environment Protection Scheme (REPS) for which Wicklow County Council can be proud. The biodiversity within ‘The Rocks’ is of far greater significance than hedgerows as it acts as a biodiversity link. In addition the EU has as policy that remaining glacial valleys be protected.

**Species associated with ‘The Rocks’ includes some that are protected and threatened. These include: bat species, badger, owl, finches, yellowhammer (which have undergone dramatic declines), foxes. Buzzard-red kite has been seen in The Rocks.*

E31

Name: Bothan Crawford Date: 18th Feb 16
Address: 3 Ballinahinch Park, Ashford
Co Wicklow

In the county Development plan for 2010 – 2016 it stated that the vision for development of the Greystones-Delgany /Kilcoole area can be achieved by “The retention of a suitable green belt buffer between Greystones–Delgany and Kilcoole’.
(ref 2.2)

In this area there is a valley known locally as ‘**The Rocks**’ with a unique heritage of natural bio-diversity and ecosystem dating from the ice age, 10,000 years ago, which contains a glacial melt water channel, the stream from which makes its way to the breeches almost two miles away (part of the Murrough SAP). This area has escaped human development due to its unsuitability for agriculture or other human activity.

We wish to have the **core objective stated by the Council** (Greenbelts HER 10) in their development plan (2010-16) to “generally protect the open nature and landscape quality of lands, to protect and enhance local biodiversity” retained and clearly stated in the local area development plan for 2016-23. Specifically we wish that ‘The Rocks’: a unique heritage of **natural** biodiversity* in an irreplaceable landscape connected to the Murrough SAP be specifically named, identified and defined within the plan for the purpose of protection. This goal is consistent with the Rural Environment Protection Scheme (REPS) for which Wicklow County Council can be proud. The biodiversity within ‘The Rocks’ is of far greater significance than hedgerows as it acts as a biodiversity link. In addition the EU has as policy that remaining glacial valleys be protected.

**Species associated with ‘The Rocks’ includes some that are protected and threatened. These include: bat species, badger, owl, finches, yellowhammer (which have undergone dramatic declines), foxes. Buzzard-red kite has been seen in The Rocks.*

E32

Name: Kyle Crawford Date: 18/2/16
Address: 3 Ballinablinch Park, Ashford
Co Wicklow

In the county Development plan for 2010 – 2016 it stated that the vision for development of the Greystones-Delgany /Kilcoole area can be achieved by “The retention of a suitable green belt buffer between Greystones–Delgany and Kilcoole”. (ref 2.2)

In this area there is a valley known locally as ‘**The Rocks**’ with a unique heritage of natural bio-diversity and ecosystem dating from the ice age, 10,000 years ago, which contains a glacial melt water channel, the stream from which makes its way to the breeches almost two miles away (part of the Murrough SAP). This area has escaped human development due to its unsuitability for agriculture or other human activity.

We wish to have the **core objective stated by the Council** (Greenbelts HER 10) in their development plan (2010-16) to “generally protect the open nature and landscape quality of lands, to protect and enhance local biodiversity” retained and clearly stated in the local area development plan for 2016-23. Specifically we wish that ‘The Rocks’: a unique heritage of natural biodiversity* in an irreplaceable landscape connected to the Murrough SAP be specifically named, identified and defined within the plan for the purpose of protection. This goal is consistent with the Rural Environment Protection Scheme (REPS) for which Wicklow County Council can be proud. The biodiversity within ‘The Rocks’ is of far greater significance than hedgerows as it acts as a biodiversity link. In addition the EU has as policy that remaining glacial valleys be protected.

**Species associated with ‘The Rocks’ includes some that are protected and threatened. These include: bat species, badger, owl, finches, yellowhammer (which have undergone dramatic declines), foxes. Buzzard-red kite has been seen in The Rocks.*

E 33

Name: Tara Crawford Date: 18/2/16
Address: 3 Ballinahinch Park Ashford
Co Wicklow

In the county Development plan for 2010 – 2016 it stated that the vision for development of the Greystones-Delgany /Kilcoole area can be achieved by "The retention of a suitable green belt buffer between Greystones-Delgany and Kilcoole". (ref 2.2)

In this area there is a valley known locally as '**The Rocks**' with a unique heritage of natural bio-diversity and ecosystem dating from the ice age, 10,000 years ago, which contains a glacial melt water channel, the stream from which makes its way to the breeches almost two miles away (part of the Murrough SAP). This area has escaped human development due to its unsuitability for agriculture or other human activity.

We wish to have the **core objective stated by the Council** (Greenbelts HER 10) in their development plan (2010-16) to "generally protect the open nature and landscape quality of lands, to protect and enhance local biodiversity" retained and clearly stated in the local area development plan for 2016-23. Specifically we wish that 'The Rocks': a unique heritage of **natural** biodiversity* in an irreplaceable landscape connected to the Murrough SAP be specifically named, identified and defined within the plan for the purpose of protection. This goal is consistent with the Rural Environment Protection Scheme (REPS) for which Wicklow County Council can be proud. The biodiversity within 'The Rocks' is of far greater significance than hedgerows as it acts as a biodiversity link. In addition the EU has as policy that remaining glacial valleys be protected.

**Species associated with 'The Rocks' includes some that are protected and threatened. These include: bat species, badger, owl, finches, yellowhammer (which have undergone dramatic declines), foxes. Buzzard-red kite has been seen in The Rocks.*

Wicklow County Council

DRAFT COUNTY DEVELOPMENT PLAN
2016-2022

E34



SUBMISSION FORM

Name/ Organisation: Adam Cummins

Date: _____

Address: 3 ard na mara, kilcoole

In the county Development plan for 2010 – 2016 it stated that the vision for development of the Greystones-Delgany /Kilcoole area can be achieved by "The retention of a suitable green belt buffer between Greystones-Delgany and Kilcoole". (ref 2.2)

In this area there is a valley known locally as 'The Rocks' with a unique heritage of natural biodiversity and ecosystem dating from the ice age, 10,000 years ago, which contains a glacial melt water channel, the stream from which makes its way to the breeches almost two miles away (part of the Murrough SAP). This area has escaped human development due to its unsuitability for agriculture or other human activity.

We wish to have the **core objective stated by the Council** (Greenbelts HER 10) in their development plan (2010-16) to "generally protect the open nature and landscape quality of lands, to protect and enhance local biodiversity" retained and clearly stated in the local area development plan for 2016-23. Specifically we wish that 'The Rocks': a unique heritage of natural biodiversity* in an irreplaceable landscape connected to the Murrough SAP be specifically named, identified and defined within the plan for the purpose of protection. This goal is consistent with the Rural Environment Protection Scheme (REPS) for which Wicklow County Council can be proud. The biodiversity within 'The Rocks' is of far greater significance than hedgerows as it acts as a biodiversity link. In addition the EU has as policy that remaining glacial valleys be protected.

**Species associated with 'The Rocks' includes some that are protected and threatened. These include: bat species, badger, owl, finches, yellowhammer (which have undergone dramatic declines), foxes. Buzzard-red kite has been seen in The Rocks.*

All

Express YOUR VIEWS on the future development of YOUR COUNTY



Write To:
County Development Plan Review,
Planning Department,
Wicklow County Council, Sarsfield Road,
Wicklow Town.



Email
planreview@wicklowcoco

Wicklow County Council

DRAFT COUNTY DEVELOPMENT PLAN
2016-2022

E35
SUBMISSION FORM



Name/ Organisation: Darina Dawson

Date: 11/2/2016

Address: 12 FARRENKILLY CLOSE, DELGANY,

In the county Development plan for 2010 – 2016 it stated that the vision for development of the Greystones-Delgany /Kilcoole area can be achieved by "The retention of a suitable green belt buffer between Greystones-Delgany and Kilcoole". (ref 2.2)

In this area there is a valley known locally as 'The Rocks' with a unique heritage of natural biodiversity and ecosystem dating from the ice age, 10,000 years ago, which contains a glacial melt water channel, the stream from which makes its way to the breeches almost two miles away (part of the Murrough SAP). This area has escaped human development due to its unsuitability for agriculture or other human activity.

We the residents of Knockroe wish to have the **core objective stated by the Council** (Greenbelts HER 10) in their development plan (2010-16) to "generally protect the open nature and landscape quality of lands, to protect and enhance local biodiversity" retained and clearly stated in the local area development plan for 2016-23. Specifically we wish that 'The Rocks': a unique heritage of natural biodiversity* in an irreplaceable landscape connected to the Murrough SAP be specifically named, identified and defined within the plan for the purpose of protection. This goal is consistent with the Rural Environment Protection Scheme (REPS) for which Wicklow County Council can be proud. The biodiversity within 'The Rocks' is of far greater significance than hedgerows as it acts as a biodiversity link. In addition the EU has as policy that remaining glacial valleys be protected.

**Species associated with 'The Rocks' includes some that are protected and threatened. These include: bat species, badger, owl, finches, yellowhammer (which have undergone dramatic declines), foxes. Buzzard-red kite has been seen in The Rocks.*

knockroe

Express YOUR VIEWS on the future development of YOUR COUNTY



Write To:
County Development Plan Review,
Planning Department,
Wicklow County Council, Sarsfield Road,
Wicklow Town.



Email

planreview@wicklowcoco.ie

Submissions by

February
19th

Wicklow County Council

DRAFT COUNTY DEVELOPMENT PLAN

2016-2022

SUBMISSION FORM



E36

Name/ Organisation:

Jordan Devenny

Date:

12/2/16

Address:

1 Holynell Crescent

In the county Development plan for 2010 – 2016 it stated that the vision for development of the Greystones-Delgany /Kilcoole area can be achieved by "The retention of a suitable green belt buffer between Greystones-Delgany and Kilcoole". (ref 2.2)

In this area there is a valley known locally as 'The Rocks' with a unique heritage of natural biodiversity and ecosystem dating from the ice age, 10,000 years ago, which contains a glacial melt water channel, the stream from which makes its way to the breeches almost two miles away (part of the Murrough SAP). This area has escaped human development due to its unsuitability for agriculture or other human activity.

We wish to have the **core objective stated by the Council** (Greenbelts HER 10) in their development plan (2010-16) to "generally protect the open nature and landscape quality of lands, to protect and enhance local biodiversity" retained and clearly stated in the local area development plan for 2016-23. Specifically we wish that 'The Rocks': a unique heritage of natural biodiversity* in an irreplaceable landscape connected to the Murrough SAP be specifically named, identified and defined within the plan for the purpose of protection. This goal is consistent with the Rural Environment Protection Scheme (REPS) for which Wicklow County Council can be proud. The biodiversity within 'The Rocks' is of far greater significance than hedgerows as it acts as a biodiversity link. In addition the EU has as policy that remaining glacial valleys be protected.

**Species associated with 'The Rocks' includes some that are protected and threatened. These include: bat species, badger, owl, finches, yellowhammer (which have undergone dramatic declines), foxes. Buzzard-red kite has been seen in The Rocks.*

All

Jordan Devenny

Express YOUR VIEWS on future development of YOUR COUNTY

Write To:

County Development Plan Review,
Planning Department,
Wicklow County Council, Sarsfield Road,
Wicklow Town.



Email

planreview@wicklowcoco.ie

February

19th

Wicklow County Council

DRAFT COUNTY DEVELOPMENT PLAN

2016-2022

€39

SUBMISSION FORM



Name/ Organisation: Karen Donnelly

Date: 12/02/16

Address: Greenville, New Road, Kilcoole

In the county Development plan for 2010 – 2016 it stated that the vision for development of the Greystones-Delgany /Kilcoole area can be achieved by 'The retention of a suitable green belt buffer between Greystones-Delgany and Kilcoole'. (ref 2.2)

In this area there is a valley known locally as 'The Rocks' with a unique heritage of natural biodiversity and ecosystem dating from the ice age, 10,000 years ago, which contains a glacial melt water channel, the stream from which makes its way to the breeches almost two miles away (part of the Murrough SAP). This area has escaped human development due to its unsuitability for agriculture or other human activity.

We wish to have the **core objective stated by the Council** (Greenbelts HER 10) in their development plan (2010-16) to "generally protect the open nature and landscape quality of lands, to protect and enhance local biodiversity" retained and clearly stated in the local area development plan for 2016-23. Specifically we wish that 'The Rocks': a unique heritage of natural biodiversity* in an irreplaceable landscape connected to the Murrough SAP be specifically named, identified and defined within the plan for the purpose of protection. This goal is consistent with the Rural Environment Protection Scheme (REPS) for which Wicklow County Council can be proud. The biodiversity within 'The Rocks' is of far greater significance than hedgerows as it acts as a biodiversity link. In addition the EU has as policy that remaining glacial valleys be protected.

**Species associated with 'The Rocks' includes some that are protected and threatened. These include: bat species, badger, owl, finches, yellowhammer (which have undergone dramatic declines), foxes. Buzzard-red kite has been seen in The Rocks.*

All

Express YOUR VIEWS on the future development of YOUR COUNTY



Write To:
County Development Plan Review,
Planning Department,
Wicklow County Council, Sarsfield Road,
Wicklow Town.



Email

planreview@wicklowcoco.ie

Submissions B

February
19th

Wicklow County Council

DRAFT COUNTY DEVELOPMENT PLAN

2016-2022

E38

SUBMISSION FORM



Name/ Organisation: Simon Dowdall Date: 12/2/16

Address: 16 Gandon Village Crescent Kilgeddar

In the county Development plan for 2010 – 2016 it stated that the vision for development of the Greystones-Delgany /Kilcoole area can be achieved by "The retention of a suitable green belt buffer between Greystones-Delgany and Kilcoole". (ref 2.2)

In this area there is a valley known locally as 'The Rocks' with a unique heritage of natural biodiversity and ecosystem dating from the ice age, 10,000 years ago, which contains a glacial melt water channel, the stream from which makes its way to the breeches almost two miles away (part of the Murrough SAP). This area has escaped human development due to its unsuitability for agriculture or other human activity.

We wish to have the **core objective stated by the Council** (Greenbelts HER 10) in their development plan (2010-16) to "generally protect the open nature and landscape quality of lands, to protect and enhance local biodiversity" retained and clearly stated in the local area development plan for 2016-23. Specifically we wish that 'The Rocks': a unique heritage of natural biodiversity* in an irreplaceable landscape connected to the Murrough SAP be specifically named, identified and defined within the plan for the purpose of protection. This goal is consistent with the Rural Environment Protection Scheme (REPS) for which Wicklow County Council can be proud. The biodiversity within 'The Rocks' is of far greater significance than hedgerows as it acts as a biodiversity link. In addition the EU has as policy that remaining glacial valleys be protected.

**Species associated with 'The Rocks' includes some that are protected and threatened. These include: bat species, badger, owl, finches, yellowhammer (which have undergone dramatic declines), foxes. Buzzard-red kite has been seen in The Rocks.*

All

Simon Dowdall

Express YOUR VIEWS on future development of YOUR COUNTY



Write To:
County Development Plan Review,
Planning Department,
Wicklow County Council, Sarsfield Road,
Wicklow Town.



Email
planreview@wicklowcoco.ie

Submissions By

February
19th

Wicklow County Council

DRAFT COUNTY DEVELOPMENT PLAN
2016-2022

E39

SUBMISSION FORM



Name/ Organisation: Robert Doyle

Date: 10/02/16

Address: 7 Knockroe Delgany Wicklow.

In the county Development plan for 2010 – 2016 it stated that the vision for development of the Greystones-Delgany /Kilcoole area can be achieved by "The retention of a suitable green belt buffer between Greystones–Delgany and Kilcoole". (ref 2.2)

In this area there is a valley known locally as 'The Rocks' with a unique heritage of natural biodiversity and ecosystem dating from the ice age, 10,000 years ago, which contains a glacial melt water channel, the stream from which makes its way to the breeches almost two miles away (part of the Murrough SAP). This area has escaped human development due to its unsuitability for agriculture or other human activity.

We the residents of Knockroe wish to have the **core objective stated by the Council** (Greenbelts HER 10) in their development plan (2010-16) to "generally protect the open nature and landscape quality of lands, to protect and enhance local biodiversity" retained and clearly stated in the local area development plan for 2016-23. Specifically we wish that 'The Rocks': a unique heritage of natural biodiversity* in an irreplaceable landscape connected to the Murrough SAP be specifically named, identified and defined within the plan for the purpose of protection. This goal is consistent with the Rural Environment Protection Scheme (REPS) for which Wicklow County Council can be proud. The biodiversity within 'The Rocks' is of far greater significance than hedgerows as it acts as a biodiversity link. In addition the EU has as policy that remaining glacial valleys be protected.

**Species associated with 'The Rocks' includes some that are protected and threatened. These include: bat species, badger, owl, finches, yellowhammer (which have undergone dramatic declines), foxes. Buzzard-red kite has been seen in The Rocks.*

knockroe

Express YOUR VIEWS on future development of YOUR COUNTY



Write To:
County Development Plan Review,
Planning Department,
Wicklow County Council, Sarsfield Road,
Wicklow Town.



Email

planreview@wicklowcoco.ie

Submissions By

February
19th

Wicklow County Council

DRAFT COUNTY DEVELOPMENT PLAN
2016-2022

E40

SUBMISSION FORM



Name/ Organisation: C Doyle Date: 11/2/16

Address: 3A KNOCKROE DELGANY GREYSTONES
CO Wicklow

In the county Development plan for 2010 – 2016 it stated that the vision for development of the Greystones-Delgany /Kilcoole area can be achieved by "The retention of a suitable green belt buffer between Greystones-Delgany and Kilcoole". (ref 2.2)

In this area there is a valley known locally as 'The Rocks' with a unique heritage of natural biodiversity and ecosystem dating from the ice age, 10,000 years ago, which contains a glacial melt water channel, the stream from which makes its way to the breeches almost two miles away (part of the Murrough SAP). This area has escaped human development due to its unsuitability for agriculture or other human activity.


We the residents of Knockroe wish to have the **core objective stated by the Council** (Greenbelts HER 10) in their development plan (2010-16) to "generally protect the open nature and landscape quality of lands, to protect and enhance local biodiversity" retained and clearly stated in the local area development plan for 2016-23. Specifically we wish that 'The Rocks': a unique heritage of natural biodiversity* in an irreplaceable landscape connected to the Murrough SAP be specifically named, identified and defined within the plan for the purpose of protection. This goal is consistent with the Rural Environment Protection Scheme (REPS) for which Wicklow County Council can be proud. The biodiversity within 'The Rocks' is of far greater significance than hedgerows as it acts as a biodiversity link. In addition the EU has as policy that remaining glacial valleys be protected.

**Species associated with 'The Rocks' includes some that are protected and threatened. These include: bat species, badger, owl, finches, yellowhammer (which have undergone dramatic declines), foxes. Buzzard-red kite has been seen in The Rocks.*

knockroe

C Doyle

Express YOUR VIEWS on future development of YOUR COUNTY



Write To:
County Development Plan Review,
Planning Department,
Wicklow County Council, Saggart Road,
Wicklow Town.



Email

planreview@wicklowcoco.ie

Submissions to:

February
19th

Wicklow County Council

DRAFT COUNTY DEVELOPMENT PLAN
2016-2022

E41
SUBMISSION FORM



Name/ Organisation:

Date:

Address:

In the county Development plan for 2010 – 2016 it stated that the vision for development of the Greystones-Delgany /Kilcoole area can be achieved by "The retention of a suitable green belt buffer between Greystones-Delgany and Kilcoole". (ref 2.2)

In this area there is a valley known locally as 'The Rocks' with a unique heritage of natural biodiversity and ecosystem dating from the ice age, 10,000 years ago, which contains a glacial melt water channel, the stream from which makes its way to the breeches almost two miles away (part of the Murrough SAP). This area has escaped human development due to its unsuitability for agriculture or other human activity.

We wish to have the **core objective stated by the Council** (Greenbelts HER 10) in their development plan (2010-16) to "generally protect the open nature and landscape quality of lands, to protect and enhance local biodiversity" retained and clearly stated in the local area development plan for 2016-23. Specifically we wish that 'The Rocks': a unique heritage of natural biodiversity* in an irreplaceable landscape connected to the Murrough SAP be specifically named, identified and defined within the plan for the purpose of protection. This goal is consistent with the Rural Environment Protection Scheme (REPS) for which Wicklow County Council can be proud. The biodiversity within 'The Rocks' is of far greater significance than hedgerows as it acts as a biodiversity link. In addition the EU has as policy that remaining glacial valleys be protected.

**Species associated with 'The Rocks' includes some that are protected and threatened. These include: bat species, badger, owl, finches, yellowhammer (which have undergone dramatic declines), foxes. Buzzard-red kite has been seen in The Rocks.*

All

C. Duffin

Express YOUR VIEWS on future development of YOUR COUNTY



Write To:

County Development Plan Review,
Planning Department,
Wicklow County Council, S. Road,
Wicklow Town.



Email

planreview@wicklowcoco.ie

February
19th

Wicklow County Council

DRAFT COUNTY DEVELOPMENT PLAN
2016-2022

642
SUBMISSION FORM



Name/ Organisation: Loe Dutton

Date: 12-2-2016

Address: 51 Farran Kelly Close Delgany, Co Wicklow

In the county Development plan for 2010 – 2016 it stated that the vision for development of the Greystones-Delgany /Kilcoole area can be achieved by "The retention of a suitable green belt buffer between Greystones-Delgany and Kilcoole". (ref 2.2)

In this area there is a valley known locally as 'The Rocks' with a unique heritage of natural biodiversity and ecosystem dating from the ice age, 10,000 years ago, which contains a glacial melt water channel, the stream from which makes its way to the breeches almost two miles away (part of the Murrough SAP). This area has escaped human development due to its unsuitability for agriculture or other human activity.

We wish to have the **core objective stated by the Council** (Greenbelts HER 10) in their development plan (2010-16) to "generally protect the open nature and landscape quality of lands, to protect and enhance local biodiversity" retained and clearly stated in the local area development plan for 2016-23. Specifically we wish that 'The Rocks': a unique heritage of natural biodiversity* in an irreplaceable landscape connected to the Murrough SAP be specifically named, identified and defined within the plan for the purpose of protection. This goal is consistent with the Rural Environment Protection Scheme (REPS) for which Wicklow County Council can be proud. The biodiversity within 'The Rocks' is of far greater significance than hedgerows as it acts as a biodiversity link. In addition the EU has as policy that remaining glacial valleys be protected.

**Species associated with 'The Racks' includes some that are protected and threatened. These include: bat species, badger, owl, finches, yellowhammer (which have undergone dramatic declines), foxes. Buzzard-red kite has been seen in The Racks.*

All

Express YOUR VIEWS on future development of YOUR COUNTY

Write To:

County Development Plan Review,
Planning Department,
Wicklow County Council, S. Road,
Wicklow Town.



Email

planreview@wicklowcoco.ie

Submissions By

February
19th


Wicklow County Council

DRAFT COUNTY DEVELOPMENT PLAN

2016-2022

E43

SUBMISSION FORM



Name/ Organisation: James Dutton Date: 15/2/16

Address: 26 Beachwood pk Kilcoole

In the county Development plan for 2010 – 2016 it stated that the vision for development of the Greystones-Delgany /Kilcoole area can be achieved by "The retention of a suitable green belt buffer between Greystones-Delgany and Kilcoole". (ref 2.2)

In this area there is a valley known locally as 'The Rocks' with a unique heritage of natural biodiversity and ecosystem dating from the ice age, 10,000 years ago, which contains a glacial melt water channel, the stream from which makes its way to the breeches almost two miles away (part of the Murrough SAP). This area has escaped human development due to its unsuitability for agriculture or other human activity.

We wish to have the **core objective stated by the Council** (Greenbelts HER 10) in their development plan (2010-16) to "generally protect the open nature and landscape quality of lands, to protect and enhance local biodiversity" retained and clearly stated in the local area development plan for 2016-23. Specifically we wish that 'The Rocks': a unique heritage of natural biodiversity* in an irreplaceable landscape connected to the Murrough SAP be specifically named, identified and defined within the plan for the purpose of protection. This goal is consistent with the Rural Environment Protection Scheme (REPS) for which Wicklow County Council can be proud. The biodiversity within 'The Rocks' is of far greater significance than hedgerows as it acts as a biodiversity link. In addition the EU has as policy that remaining glacial valleys be protected.

**Species associated with 'The Rocks' includes some that are protected and threatened. These include: bat species, badger, owl, finches, yellowhammer (which have undergone dramatic declines), foxes. Buzzard-red kite has been seen in The Rocks.*

All

Express YOUR VIEWS on the future development of YOUR COUNTY

Write To:

County Development Plan Review,
Planning Department,
Wicklow County Council, S. Road,
Wicklow Town.



Email

planreview@wicklowcoco.ie

Submissions B

February


19th

Wicklow County Council

DRAFT COUNTY DEVELOPMENT PLAN

2016-2022

E44
SUBMISSION FORM



Name/ Organisation:

Rachel [redacted] [redacted]

Date:

15/2/16

Address:

26 beachwood pk Kilcoole.

In the county Development plan for 2010 – 2016 it stated that the vision for development of the Greystones-Delgany /Kilcoole area can be achieved by 'The retention of a suitable green belt buffer between Greystones-Delgany and Kilcoole'. (ref 2.2)

In this area there is a valley known locally as 'The Rocks' with a unique heritage of natural biodiversity and ecosystem dating from the ice age, 10,000 years ago, which contains a glacial melt water channel, the stream from which makes its way to the breeches almost two miles away (part of the Murrough SAP). This area has escaped human development due to its unsuitability for agriculture or other human activity.

We wish to have the core objective stated by the Council (Greenbelts HER 10) in their development plan (2010-16) to "generally protect the open nature and landscape quality of lands, to protect and enhance local biodiversity" retained and clearly stated in the local area development plan for 2016-23. Specifically we wish that 'The Rocks': a unique heritage of natural biodiversity* in an irreplaceable landscape connected to the Murrough SAP be specifically named, identified and defined within the plan for the purpose of protection. This goal is consistent with the Rural Environment Protection Scheme (REPS) for which Wicklow County Council can be proud. The biodiversity within 'The Rocks' is of far greater significance than hedgerows as it acts as a biodiversity link. In addition the EU has as policy that remaining glacial valleys be protected.

**Species associated with 'The Rocks' includes some that are protected and threatened. These include: bat species, badger, owl, finches, yellowhammer (which have undergone dramatic declines), foxes. Buzzard-red kite has been seen in The Rocks.*

All

Express YOUR VIEWS on future development of YOUR COUNTY

Write To:

County Development Review,
Planning Department,
Wicklow County Council, S. Road,
Wicklow Town.



Email

planreview@wicklowcoco.ie

Submissions/E

February

19th

Wicklow County Council

DRAFT COUNTY DEVELOPMENT PLAN

2016-2022

ELIS

SUBMISSION FORM



Name/ Organisation: Lise M. Dutton

Date: 15-2-2016

Address: 26 Beechwood PK Kilcoole Co Wicklow

In the county Development plan for 2010 – 2016 it stated that the vision for development of the Greystones-Delgany /Kilcoole area can be achieved by "The retention of a suitable green belt buffer between Greystones-Delgany and Kilcoole". (ref 2.2)

In this area there is a valley known locally as 'The Rocks' with a unique heritage of natural biodiversity and ecosystem dating from the ice age, 10,000 years ago, which contains a glacial melt water channel, the stream from which makes its way to the breeches almost two miles away (part of the Murrough SAP). This area has escaped human development due to its unsuitability for agriculture or other human activity.

We wish to have the **core objective stated by the Council** (Greenbelts HER 10) in their development plan (2010-16) to "generally protect the open nature and landscape quality of lands, to protect and enhance local biodiversity" retained and clearly stated in the local area development plan for 2016-23. Specifically we wish that 'The Rocks': a unique heritage of natural biodiversity* in an irreplaceable landscape connected to the Murrough SAP be specifically named, identified and defined within the plan for the purpose of protection. This goal is consistent with the Rural Environment Protection Scheme (REPS) for which Wicklow County Council can be proud. The biodiversity within 'The Rocks' is of far greater significance than hedgerows as it acts as a biodiversity link. In addition the EU has as policy that remaining glacial valleys be protected.

**Species associated with 'The Rocks' includes some that are protected and threatened. These include: bat species, badger, owl, finches, yellowhammer (which have undergone dramatic declines), foxes. Buzzard-red kite has been seen in The Rocks.*

All

Express YOUR VIEWS on the future development of YOUR COUNTY

Write To:

County Development Plan Review,
Planning Department,
Wicklow County Council, Sarsfield Road,
Wicklow Town.



Email

planreview@wicklowcoco.ie

Submissions By

February
19th

Wicklow County Council

DRAFT COUNTY DEVELOPMENT PLAN

2016-2022

E 46

SUBMISSION FORM



Name/ Organisation:

Abbie Dutton

Date:

15-02-16

Address:

26 Beechwood Park

Kilcoole

In the county Development plan for 2010 – 2016 it stated that the vision for development of the Greystones-Delgany /Kilcoole area can be achieved by "The retention of a suitable green belt buffer between Greystones-Delgany and Kilcoole". (ref 2.2)

In this area there is a valley known locally as 'The Rocks' with a unique heritage of natural biodiversity and ecosystem dating from the ice age, 10,000 years ago, which contains a glacial melt water channel, the stream from which makes its way to the breeches almost two miles away (part of the Murrough SAP). This area has escaped human development due to its unsuitability for agriculture or other human activity.

We wish to have the **core objective stated by the Council** (Greenbelts HER 10) in their development plan (2010-16) to "generally protect the open nature and landscape quality of lands, to protect and enhance local biodiversity" retained and clearly stated in the local area development plan for 2016-23. Specifically we wish that 'The Rocks': a unique heritage of natural biodiversity* in an irreplaceable landscape connected to the Murrough SAP be specifically named, identified and defined within the plan for the purpose of protection. This goal is consistent with the Rural Environment Protection Scheme (REPS) for which Wicklow County Council can be proud. The biodiversity within 'The Rocks' is of far greater significance than hedgerows as it acts as a biodiversity link. In addition the EU has as policy that remaining glacial valleys be protected.

**Species associated with 'The Rocks' includes some that are protected and threatened. These include: bat species, badger, owl, finches, yellowhammer (which have undergone dramatic declines), foxes. Buzzard-red kite has been seen in The Rocks.*

All

Express YOUR VIEWS on the future development of YOUR COUNTY

Write To:

County Development Plan Review,
Planning Department,
Wicklow County Council, Sarsfield Road,
Wicklow Town.



Email

planreview@wicklowcoco.ie

Submissions B

February

19th

Wicklow County Council

DRAFT COUNTY DEVELOPMENT PLAN

2016-2022

EU2

SUBMISSION FORM



Name/ Organisation: Ciaran Dutton Date: 15/2/16

Address: 26 Beechwood Pk Kilcoole

In the county Development plan for 2010 – 2016 it stated that the vision for development of the Greystones-Delgany /Kilcoole area can be achieved by "The retention of a suitable green belt buffer between Greystones-Delgany and Kilcoole". (ref 2.2)

In this area there is a valley known locally as 'The Rocks' with a unique heritage of natural biodiversity and ecosystem dating from the ice age, 10,000 years ago, which contains a glacial melt water channel, the stream from which makes its way to the breeches almost two miles away (part of the Murrough SAP). This area has escaped human development due to its unsuitability for agriculture or other human activity.

We wish to have the **core objective stated by the Council** (Greenbelts HER 10) in their development plan (2010-16) to "generally protect the open nature and landscape quality of lands, to protect and enhance local biodiversity" retained and clearly stated in the local area development plan for 2016-23. Specifically we wish that 'The Rocks': a unique heritage of natural biodiversity* in an irreplaceable landscape connected to the Murrough SAP be specifically named, identified and defined within the plan for the purpose of protection. This goal is consistent with the Rural Environment Protection Scheme (REPS) for which Wicklow County Council can be proud. The biodiversity within 'The Rocks' is of far greater significance than hedgerows as it acts as a biodiversity link. In addition the EU has as policy that remaining glacial valleys be protected.

**Species associated with 'The Rocks' includes some that are protected and threatened. These include: bat species, badger, owl, finches, yellowhammer (which have undergone dramatic declines), foxes. Buzzard-red kite has been seen in The Rocks.*

All

Express YOUR VIEWS on future development of YOUR COUNTY



Write To:
County Development Plan Review,
Planning Department,
Wicklow County Council, Sarsfield Road,
Wicklow Town.



Email

planreview@wicklowcoco.ie

Submissions By

February
19th

**DRAFT COUNTY DEVELOPMENT PLAN
2016-2022**

EU8

SUBMISSION FORM



Name/ Organisation: Olive Dutton **Date:** 12/2/16

Address: 3 Priestnewtown, Delgany, Co. Wicklow

In the county Development plan for 2010 – 2016 it stated that the vision for development of the Greystones-Delgany /Kilcoole area can be achieved by "The retention of a suitable green belt buffer between Greystones-Delgany and Kilcoole". (ref 2.2)

In this area there is a valley known locally as 'The Rocks' with a unique heritage of natural biodiversity and ecosystem dating from the ice age, 10,000 years ago, which contains a glacial melt water channel, the stream from which makes its way to the breeches almost two miles away (part of the Murrough SAP). This area has escaped human development due to its unsuitability for agriculture or other human activity.

We the residents of Priestnewtown wish to have the **core objective** stated by the Council (Greenbelts HER 10) in their development plan (2010-16) to "generally protect the open nature and landscape quality of lands, to protect and enhance local biodiversity" retained and clearly stated in the local area development plan for 2016-23. Specifically we wish that 'The Rocks': a unique heritage of **natural biodiversity*** in an irreplaceable landscape connected to the Murrough SAP be specifically named, identified and defined within the plan for the purpose of protection. This goal is consistent with the Rural Environment Protection Scheme (REPS) for which Wicklow County Council can be proud. The biodiversity within 'The Rocks' is of far greater significance than hedgerows as it acts as a biodiversity link. In addition the EU has as policy that remaining glacial valleys be protected.

**Species associated with 'The Rocks' includes some that are protected and threatened. These include: bat species, badger, owl, finches, yellowhammer (which have undergone dramatic declines), foxes. Buzzard-red kite has been seen in The Rocks.*

Priestnewtown

Express YOUR VIEWS on the future development of YOUR COUNTY



Write To:
County Development Plan Review,
Planning Department,
Wicklow County Council, Sarsfield Road,
Wicklow Town.



Email
planreview@wicklowcoco.ie

Submissions By

February
19th

**DRAFT COUNTY DEVELOPMENT PLAN
2016-2022**

EU9



SUBMISSION FORM

Name/ Organisation: Kian Dutton **Date:** 12-02-16

Address: 7 WELFIELD PARK, SEA ROAD, KILCOOLE
CO WICKLOW

In the county Development plan for 2010 – 2016 it stated that the vision for development of the Greystones-Delgany /Kilcoole area can be achieved by "The retention of a suitable green belt buffer between Greystones-Delgany and Kilcoole". (ref 2.2)

In this area there is a valley known locally as 'The Rocks' with a unique heritage of natural biodiversity and ecosystem dating from the ice age, 10,000 years ago, which contains a glacial melt water channel, the stream from which makes its way to the breeches almost two miles away (part of the Murrough SAP). This area has escaped human development due to its unsuitability for agriculture or other human activity.

We the residents of Priestnewtown wish to have the **core objective stated by the Council** (Greenbelts HER 10) in their development plan (2010-16) to "generally protect the open nature and landscape quality of lands, to protect and enhance local biodiversity" retained and clearly stated in the local area development plan for 2016-23. Specifically we wish that 'The Rocks': a unique heritage of **natural** biodiversity* in an irreplaceable landscape connected to the Murrough SAP be specifically named, identified and defined within the plan for the purpose of protection. This goal is consistent with the Rural Environment Protection Scheme (REPS) for which Wicklow County Council can be proud. The biodiversity within 'The Rocks' is of far greater significance than hedgerows as it acts as a biodiversity link. In addition the EU has as policy that remaining glacial valleys be protected.

**Species associated with 'The Rocks' includes some that are protected and threatened. These include: bat species, badger, owl, finches, yellowhammer (which have undergone dramatic declines), foxes. Buzzard-red kite has been seen in The Rocks.*

Priestnewtown

Express YOUR VIEWS on the future development of YOUR COUNTY

Write To:

**County Development Plan Review,
Planning Department,
Wicklow County Council, Sea Road,
Wicklow Town.**



Email

planreview@wicklowcoco.ie

Submissions By

**February
19th**

**DRAFT COUNTY DEVELOPMENT PLAN
2016-2022**

ESD

SUBMISSION FORM



Name/ Organisation: SANDRA DUTTON

Date: 12/2/16

Address: 6 The Bentley, Kilcoole, Co. Wicklow

In the county Development plan for 2010 – 2016 it stated that the vision for development of the Greystones-Delgany /Kilcoole area can be achieved by "The retention of a suitable green belt buffer between Greystones-Delgany and Kilcoole". (ref 2.2)

In this area there is a valley known locally as 'The Rocks' with a unique heritage of natural biodiversity and ecosystem dating from the ice age, 10,000 years ago, which contains a glacial melt water channel, the stream from which makes its way to the breaches almost two miles away (part of the Murrough SAP). This area has escaped human development due to its unsuitability for agriculture or other human activity.

We the residents of Priestnewtown wish to have the **core objective stated by the Council** (Greenbelts HER 10) in their development plan (2010-16) to "generally protect the open nature and landscape quality of lands, to protect and enhance local biodiversity" retained and clearly stated in the local area development plan for 2016-23. Specifically we wish that 'The Rocks': a unique heritage of **natural** biodiversity* in an irreplaceable landscape connected to the Murrough SAP be specifically named, identified and defined within the plan for the purpose of protection. This goal is consistent with the Rural Environment Protection Scheme (REPS) for which Wicklow County Council can be proud. The biodiversity within 'The Rocks' is of far greater significance than hedgerows as it acts as a biodiversity link. In addition the EU has as policy that remaining glacial valleys be protected.

**Species associated with 'The Rocks' includes some that are protected and threatened. These include: bat species, badger, owl, finches, yellowhammer (which have undergone dramatic declines), foxes. Buzzard-red kite has been seen in The Rocks.*

Priestnewtown

Express YOUR VIEWS on the future development of YOUR COUNTY



Write To:

**County Development Plan Review,
Planning Department,
Wicklow County Council, Sarsfield Road,
Wicklow Town.**



Email

planreview@wicklowcoco.ie


**February
19th**

Wicklow County Council

DRAFT COUNTY DEVELOPMENT PLAN

2016-2022

ESI



SUBMISSION FORM

Name/ Organisation:

James Elliott

Date: 14-02-16

Address:

20 Millgrove Close Mullinahone Co Wick

In the county Development plan for 2010 – 2016 it stated that the vision for development of the Greystones-Delgany /Kilcoole area can be achieved by "The retention of a suitable green belt buffer between Greystones-Delgany and Kilcoole". (ref 2.2)

In this area there is a valley known locally as 'The Rocks' with a unique heritage of natural biodiversity and ecosystem dating from the ice age, 10,000 years ago, which contains a glacial melt water channel, the stream from which makes its way to the breeches almost two miles away (part of the Murrough SAP). This area has escaped human development due to its unsuitability for agriculture or other human activity.

We wish to have the **core objective stated by the Council** (Greenbelts HER 10) in their development plan (2010-16) to "generally protect the open nature and landscape quality of lands, to protect and enhance local biodiversity" retained and clearly stated in the local area development plan for 2016-23. Specifically we wish that 'The Rocks': a unique heritage of natural biodiversity* in an irreplaceable landscape connected to the Murrough SAP be specifically named, identified and defined within the plan for the purpose of protection. This goal is consistent with the Rural Environment Protection Scheme (REPS) for which Wicklow County Council can be proud. The biodiversity within 'The Rocks' is of far greater significance than hedgerows as it acts as a biodiversity link. In addition the EU has as policy that remaining glacial valleys be protected.

**Species associated with 'The Rocks' includes some that are protected and threatened. These include: bat species, badger, owl, finches, yellowhammer (which have undergone dramatic declines), foxes. Buzzard-red kite has been seen in The Rocks.*

All

James Elliott

Express YOUR VIEWS on future development of YOUR COUNTY

Write To:

County Development Plan Review,
Planning Department,
Wicklow County Council, Sarsfield Road,
Wicklow Town.



Email

planreview@wicklowcoco.ie

Submissions B

February

19th

Wicklow County Council

DRAFT COUNTY DEVELOPMENT PLAN

2016-2022

E52

SUBMISSION FORM



Name/ Organisation: Mike Evans

Date: 12-2-16

Address: Keribu, Priestrentown, Delgany, Co. Wick.

In the county Development plan for 2010 – 2016 it stated that the vision for development of the Greystones-Delgany /Kilcoole area can be achieved by "The retention of a suitable green belt buffer between Greystones-Delgany and Kilcoole". (ref 2.2)

In this area there is a valley known locally as 'The Rocks' with a unique heritage of natural biodiversity and ecosystem dating from the ice age, 10,000 years ago, which contains a glacial melt water channel, the stream from which makes its way to the breeches almost two miles away (part of the Murrough SAP). This area has escaped human development due to its unsuitability for agriculture or other human activity.

We wish to have the **core objective stated by the Council** (Greenbelts HER 10) in their development plan (2010-16) to "generally protect the open nature and landscape quality of lands, to protect and enhance local biodiversity" retained and clearly stated in the local area development plan for 2016-23. Specifically we wish that 'The Rocks': a unique heritage of natural biodiversity* in an irreplaceable landscape connected to the Murrough SAP be specifically named, identified and defined within the plan for the purpose of protection. This goal is consistent with the Rural Environment Protection Scheme (REPS) for which Wicklow County Council can be proud. The biodiversity within 'The Rocks' is of far greater significance than hedgerows as it acts as a biodiversity link. In addition the EU has as policy that remaining glacial valleys be protected.

**Species associated with 'The Rocks' includes some that are protected and threatened. These include: bat species, badger, owl, finches, yellowhammer (which have undergone dramatic declines), foxes. Buzzard-red kite has been seen in The Rocks.*

All

Express YOUR VIEWS on future development of YOUR COUNTY

Write To:

County Development Plan Review,
Planning Department,
Wicklow County Council, S. Road,
Wicklow Town.



Email

planreview@wicklowcoco.ie

Submissions B

February
19th

Wicklow County Council

DRAFT COUNTY DEVELOPMENT PLAN
2016-2022

ES3
SUBMISSION FORM



Name/ Organisation: Louis Lagan

Date: 12.02.16

Address: Bullford Business campus Kilcoole

In the county Development plan for 2010 – 2016 it stated that the vision for development of the Greystones-Delgany /Kilcoole area can be achieved by "The retention of a suitable green belt buffer between Greystones-Delgany and Kilcoole". (ref 2.2)

In this area there is a valley known locally as 'The Rocks' with a unique heritage of natural biodiversity and ecosystem dating from the ice age, 10,000 years ago, which contains a glacial melt water channel, the stream from which makes its way to the breeches almost two miles away (part of the Murrough SAP). This area has escaped human development due to its unsuitability for agriculture or other human activity.

We the residents of Priestnewtown wish to have the **core objective** stated by the Council (Greenbelts HER 10) in their development plan (2010-16) to "generally protect the open nature and landscape quality of lands, to protect and enhance local biodiversity" retained and clearly stated in the local area development plan for 2016-23. Specifically we wish that 'The Rocks': a unique heritage of **natural** biodiversity* in an irreplaceable landscape connected to the Murrough SAP be specifically named, identified and defined within the plan for the purpose of protection. This goal is consistent with the Rural Environment Protection Scheme (REPS) for which Wicklow County Council can be proud. The biodiversity within 'The Rocks' is of far greater significance than hedgerows as it acts as a biodiversity link. In addition the EU has as policy that remaining glacial valleys be protected.

**Species associated with 'The Rocks' includes some that are protected and threatened. These include: bat species, badger, owl, finches, yellowhammer (which have undergone dramatic declines), foxes. Buzzard-red kite has been seen in The Rocks.*

Priestnewtown

Express YOUR VIEWS on future development of YOUR COUNTY

Write To:
County Development Plan Review,
Planning Department,
Wicklow County Council, Main Road



Email
planreview@wicklowcoco.ie

Submissions E


February

Wicklow County Council

DRAFT COUNTY DEVELOPMENT PLAN
2016-2022

ES4

SUBMISSION FORM



Name/ Organisation: Christine Fahey Date: 14/2/16
Address: Highlands, New Road, Kilcoole, Co. Wicklow

In the county Development plan for 2010 – 2016 it stated that the vision for development of the Greystones-Delgany /Kilcoole area can be achieved by "The retention of a suitable green belt buffer between Greystones-Delgany and Kilcoole". (ref 2.2)

In this area there is a valley known locally as 'The Rocks' with a unique heritage of natural biodiversity and ecosystem dating from the ice age, 10,000 years ago, which contains a glacial melt water channel, the stream from which makes its way to the breeches almost two miles away (part of the Murrough SAP). This area has escaped human development due to its unsuitability for agriculture or other human activity.

We wish to have the **core objective stated by the Council** (Greenbelts HER 10) in their development plan (2010-16) to "generally protect the open nature and landscape quality of lands, to protect and enhance local biodiversity" retained and clearly stated in the local area development plan for 2016-23. Specifically we wish that 'The Rocks': a unique heritage of natural biodiversity* in an irreplaceable landscape connected to the Murrough SAP be specifically named, identified and defined within the plan for the purpose of protection. This goal is consistent with the Rural Environment Protection Scheme (REPS) for which Wicklow County Council can be proud. The biodiversity within 'The Rocks' is of far greater significance than hedgerows as it acts as a biodiversity link. In addition the EU has as policy that remaining glacial valleys be protected.

**Species associated with 'The Rocks' includes some that are protected and threatened. These include: bat species, badger, owl, finches, yellowhammer (which have undergone dramatic declines), foxes. Buzzard-red kite has been seen in The Rocks.*

All

Express YOUR VIEWS on the future development of YOUR COUNTY



Write To:
County Development Plan Review,
Planning Department,
Wicklow County Council, St. John's Road,
Wicklow Town.



Email
planreview@wicklowcoco.ie

Submissions By

February
19th

Wicklow County Council

DRAFT COUNTY DEVELOPMENT PLAN

2016-2022

655

SUBMISSION FORM



Name/ Organisation: Kossie Foley **Date:** 14/2/16

Address: Highlands New Road, Kilcoole, Co. Wicklow

In the county Development plan for 2010 – 2016 it stated that the vision for development of the Greystones-Delgany /Kilcoole area can be achieved by "The retention of a suitable green belt buffer between Greystones-Delgany and Kilcoole". (ref 2.2)

In this area there is a valley known locally as 'The Rocks' with a unique heritage of natural biodiversity and ecosystem dating from the ice age, 10,000 years ago, which contains a glacial melt water channel, the stream from which makes its way to the breeches almost two miles away (part of the Murrough SAP). This area has escaped human development due to its unsuitability for agriculture or other human activity.

We wish to have the **core objective stated by the Council** (Greenbelts HER 10) in their development plan (2010-16) to "generally protect the open nature and landscape quality of lands, to protect and enhance local biodiversity" retained and clearly stated in the local area development plan for 2016-23. Specifically we wish that 'The Rocks': a unique heritage of natural biodiversity* in an irreplaceable landscape connected to the Murrough SAP be specifically named, identified and defined within the plan for the purpose of protection. This goal is consistent with the Rural Environment Protection Scheme (REPS) for which Wicklow County Council can be proud. The biodiversity within 'The Rocks' is of far greater significance than hedgerows as it acts as a biodiversity link. In addition the EU has as policy that remaining glacial valleys be protected.

**Species associated with 'The Rocks' includes some that are protected and threatened. These include: bat species, badger, owl, finches, yellowhammer (which have undergone dramatic declines), foxes. Buzzard-red kite has been seen in The Rocks.*

All

Express YOUR VIEWS on future development of YOUR COUNTY



Write To:

**County Development Plan Review,
Planning Department,
Wicklow County Council, Sarsfield Road,
Wicklow Town.**



Email

planreview@wicklowcoco.ie

Submissions By

**February
19th**

Wicklow County Council

DRAFT COUNTY DEVELOPMENT PLAN
2016-2022

ESB:

SUBMISSION FORM



Name/ Organisation: Scob Foley Date: 14-2-16

Address: Highlands Waypark Kilcoole

In the county Development plan for 2010 – 2016 it stated that the vision for development of the Greystones-Delgany /Kilcoole area can be achieved by "The retention of a suitable green belt buffer between Greystones-Delgany and Kilcoole". (ref 2.2)

In this area there is a valley known locally as 'The Rocks' with a unique heritage of natural biodiversity and ecosystem dating from the ice age, 10,000 years ago, which contains a glacial melt water channel, the stream from which makes its way to the breeches almost two miles away (part of the Murrough SAP). This area has escaped human development due to its unsuitability for agriculture or other human activity.

We wish to have the **core objective stated by the Council** (Greenbelts HER 10) in their development plan (2010-16) to "generally protect the open nature and landscape quality of lands, to protect and enhance local biodiversity" retained and clearly stated in the local area development plan for 2016-23. Specifically we wish that 'The Rocks': a unique heritage of natural biodiversity* in an irreplaceable landscape connected to the Murrough SAP be specifically named, identified and defined within the plan for the purpose of protection. This goal is consistent with the Rural Environment Protection Scheme (REPS) for which Wicklow County Council can be proud. The biodiversity within 'The Rocks' is of far greater significance than hedgerows as it acts as a biodiversity link. In addition the EU has as policy that remaining glacial valleys be protected.

**Species associated with 'The Rocks' includes some that are protected and threatened. These include: bat species, badger, owl, finches, yellowhammer (which have undergone dramatic declines), foxes. Buzzard-red kite has been seen in The Rocks.*

All

Express YOUR VIEWS on future development of YOUR COUNTY



Write To:
County Development Plan Review,
Planning Department,
Wicklow County Council, Sarsfield Road,
Wicklow Town.



Email

planreview@wicklowcoco.ie

Submissions B

February
19th

Wicklow County Council

DRAFT COUNTY DEVELOPMENT PLAN

2016-2022

€ 59

SUBMISSION FORM



Name/ Organisation: Liam Foley

Date: 14-2-16

Address: Highlands New Road Kilcoole.

In the county Development plan for 2010 – 2016 it stated that the vision for development of the Greystones-Delgany /Kilcoole area can be achieved by "The retention of a suitable green belt buffer between Greystones-Delgany and Kilcoole". (ref 2.2)

In this area there is a valley known locally as 'The Rocks' with a unique heritage of natural biodiversity and ecosystem dating from the ice age, 10,000 years ago, which contains a glacial melt water channel, the stream from which makes its way to the breeches almost two miles away (part of the Murrough SAP). This area has escaped human development due to its unsuitability for agriculture or other human activity.

We wish to have the **core objective stated by the Council** (Greenbelts HER 10) in their development plan (2010-16) to "generally protect the open nature and landscape quality of lands, to protect and enhance local biodiversity" retained and clearly stated in the local area development plan for 2016-23. Specifically we wish that 'The Rocks': a unique heritage of natural biodiversity* in an irreplaceable landscape connected to the Murrough SAP be specifically named, identified and defined within the plan for the purpose of protection. This goal is consistent with the Rural Environment Protection Scheme (REPS) for which Wicklow County Council can be proud. The biodiversity within 'The Rocks' is of far greater significance than hedgerows as it acts as a biodiversity link. In addition the EU has as policy that remaining glacial valleys be protected.

**Species associated with 'The Rocks' includes some that are protected and threatened. These include: bat species, badger, owl, finches, yellowhammer (which have undergone dramatic declines), foxes. Buzzard-red kite has been seen in The Rocks.*

All

Express YOUR VIEWS on the future development of YOUR COUNTY



Write To:

County Development Plan Review,
Planning Department,
Wicklow County Council, Saggart Road,
Wicklow Town.



Email

planreview@wicklowcoco.ie

Submissions B

**February
19th**

Wicklow County Council

DRAFT COUNTY DEVELOPMENT PLAN
2016-2022

ES8

SUBMISSION FORM



Name/ Organisation: Danny Foley Date: 14/2/17
Address: Highlands, New Road, Kilcoole, Co. Wicklow

In the county Development plan for 2010 – 2016 it stated that the vision for development of the Greystones-Delgany /Kilcoole area can be achieved by "The retention of a suitable green belt buffer between Greystones-Delgany and Kilcoole". (ref 2.2)

In this area there is a valley known locally as 'The Rocks' with a unique heritage of natural biodiversity and ecosystem dating from the ice age, 10,000 years ago, which contains a glacial melt water channel, the stream from which makes its way to the breeches almost two miles away (part of the Murrough SAP). This area has escaped human development due to its unsuitability for agriculture or other human activity.

We wish to have the **core objective stated by the Council** (Greenbelts HER 10) in their development plan (2010-16) to "generally protect the open nature and landscape quality of lands, to protect and enhance local biodiversity" retained and clearly stated in the local area development plan for 2016-23. Specifically we wish that 'The Rocks': a unique heritage of natural biodiversity* in an irreplaceable landscape connected to the Murrough SAP be specifically named, identified and defined within the plan for the purpose of protection. This goal is consistent with the Rural Environment Protection Scheme (REPS) for which Wicklow County Council can be proud. The biodiversity within 'The Rocks' is of far greater significance than hedgerows as it acts as a biodiversity link. In addition the EU has as policy that remaining glacial valleys be protected.

**Species associated with 'The Rocks' includes some that are protected and threatened. These include: bat species, badger, owl, finches, yellowhammer (which have undergone dramatic declines), foxes. Buzzard-red kite has been seen in The Rocks.*

All

Express YOUR VIEWS on the future development of YOUR COUNTY



Write To:
County Development Plan Review,
Planning Department,
Wicklow County Council, Sarsfield Road,
Wicklow Town.



Email
planreview@wicklowcoco.ie

Submissions By

February
19th

**DRAFT COUNTY DEVELOPMENT PLAN
2016-2022**

SUBMISSION FORM



Name/ Organisation: CLLR Liam Jenkins

Date: 18/2/2016

Address: SEA Rd Kilcoole Co Wicklow

In the county Development plan for 2010 – 2016 it stated that the vision for development of the Greystones-Delgany /Kilcoole area can be achieved by "The retention of a suitable green belt buffer between Greystones-Delgany and Kilcoole". (ref 2.2)

In this area there is a valley known locally as 'The Rocks' with a unique heritage of natural biodiversity and ecosystem dating from the ice age, 10,000 years ago, which contains a glacial melt water channel, the stream from which makes its way to the breeches almost two miles away (part of the Murrough SAP). This area has escaped human development due to its unsuitability for agriculture or other human activity.

We the residents of Knockroe wish to have the **core objective stated by the Council** (Greenbelts HER 10) in their development plan (2010-16) to "generally protect the open nature and landscape quality of lands, to protect and enhance local biodiversity" retained and clearly stated in the local area development plan for 2016-23. Specifically we wish that 'The Rocks': a unique heritage of natural biodiversity* in an irreplaceable landscape connected to the Murrough SAP be specifically named, identified and defined within the plan for the purpose of protection. This goal is consistent with the Rural Environment Protection Scheme (REPS) for which Wicklow County Council can be proud. The biodiversity within 'The Rocks' is of far greater significance than hedgerows as it acts as a biodiversity link. In addition the EU has as policy that remaining glacial valleys be protected.

**Species associated with 'The Rocks' includes some that are protected and threatened. These include: bat species, badger, owl, finches, yellowhammer (which have undergone dramatic declines), foxes. Buzzard-red kite has been seen in The Rocks.*

knockroe

Express YOUR VIEWS on future development of YOUR COUNTY

Write To:

**County Development Plan Review,
Planning Department,
Wicklow County Council, Sarsfield Road,
Wicklow Town.**



Email

planreview@wicklowcoco.ie

Submissions By

**February
19th**

Wicklow County Council

DRAFT COUNTY DEVELOPMENT PLAN
2016-2022

EBD
SUBMISSION FORM



Name/ Organisation: DANE GALLIGAN Date: 12/02/16
Address: 38 BURNABY LAWN, GREYSTONES

In the county Development plan for 2010 – 2016 it stated that the vision for development of the Greystones-Delgany /Kilcoole area can be achieved by "The retention of a suitable green belt buffer between Greystones-Delgany and Kilcoole". (ref 2.2)

In this area there is a valley known locally as 'The Rocks' with a unique heritage of natural biodiversity and ecosystem dating from the ice age, 10,000 years ago, which contains a glacial melt water channel, the stream from which makes its way to the breeches almost two miles away (part of the Murrough SAP). This area has escaped human development due to its unsuitability for agriculture or other human activity.

We wish to have the **core objective stated by the Council** (Greenbelts HER 10) in their development plan (2010-16) to "generally protect the open nature and landscape quality of lands, to protect and enhance local biodiversity" retained and clearly stated in the local area development plan for 2016-23. Specifically we wish that 'The Rocks': a unique heritage of natural biodiversity* in an irreplaceable landscape connected to the Murrough SAP be specifically named, identified and defined within the plan for the purpose of protection. This goal is consistent with the Rural Environment Protection Scheme (REPS) for which Wicklow County Council can be proud. The biodiversity within 'The Rocks' is of far greater significance than hedgerows as it acts as a biodiversity link. In addition the EU has as policy that remaining glacial valleys be protected.

**Species associated with 'The Rocks' includes some that are protected and threatened. These include: bat species, badger, owl, finches, yellowhammer (which have undergone dramatic declines), foxes. Buzzard-red kite has been seen in The Rocks.*

All

Express YOUR VIEWS on the future development of YOUR COUNTY

Write To:

County Development Plan Review,
Planning Department,
Wicklow County Council, S. Road,
Wicklow Town.



Email

planreview@wicklowcoco.ie

Submissions By

February
19th

Wicklow County Council

DRAFT COUNTY DEVELOPMENT PLAN

2016-2022

E61

SUBMISSION FORM



Name/ Organisation: Susie Gannell Date: 14-2-16

Address: 3 Druids Brook, Newtown Rd, Kilcoole, Co. Wicklow.

In the county Development plan for 2010 – 2016 it stated that the vision for development of the Greystones-Delgany /Kilcoole area can be achieved by "The retention of a suitable green belt buffer between Greystones-Delgany and Kilcoole". (ref 2.2)

In this area there is a valley known locally as 'The Rocks' with a unique heritage of natural biodiversity and ecosystem dating from the ice age, 10,000 years ago, which contains a glacial melt water channel, the stream from which makes its way to the breaches almost two miles away (part of the Murrough SAP). This area has escaped human development due to its unsuitability for agriculture or other human activity.

We wish to have the **core objective stated by the Council** (Greenbelts HER 10) in their development plan (2010-16) to "generally protect the open nature and landscape quality of lands, to protect and enhance local biodiversity" retained and clearly stated in the local area development plan for 2016-23. Specifically we wish that 'The Rocks': a unique heritage of natural biodiversity* in an irreplaceable landscape connected to the Murrough SAP be specifically named, identified and defined within the plan for the purpose of protection. This goal is consistent with the Rural Environment Protection Scheme (REPS) for which Wicklow County Council can be proud. The biodiversity within 'The Rocks' is of far greater significance than hedgerows as it acts as a biodiversity link. In addition the EU has as policy that remaining glacial valleys be protected.

**Species associated with 'The Rocks' includes some that are protected and threatened. These include: bat species, badger, owl, finches, yellowhammer (which have undergone dramatic declines), foxes. Buzzard-red kite has been seen in The Rocks.*

All

Express YOUR VIEWS on future development of YOUR COUNTY



Write To:
County Development Plan Review,
Planning Department,
Wicklow County Council, Sarsfield Road,
Wicklow Town.



Email
planreview@wicklowcoco.ie


Submissions By

February
19th

Wicklow County Council

DRAFT COUNTY DEVELOPMENT PLAN
2016-2022

E62



SUBMISSION FORM

Name/ Organisation: Jimmy Gammell Date: 14-2-16

Address: 3 Duide Brook, Mountain Rd, Kilcoole, Co. Wicklow

In the county Development plan for 2010 – 2016 it stated that the vision for development of the Greystones-Delgany /Kilcoole area can be achieved by "The retention of a suitable green belt buffer between Greystones-Delgany and Kilcoole". (ref 2.2)

In this area there is a valley known locally as 'The Rocks' with a unique heritage of natural biodiversity and ecosystem dating from the ice age, 10,000 years ago, which contains a glacial melt water channel, the stream from which makes its way to the breeches almost two miles away (part of the Murrough SAP). This area has escaped human development due to its unsuitability for agriculture or other human activity.

We wish to have the **core objective stated by the Council** (Greenbelts HER 10) in their development plan (2010-16) to "generally protect the open nature and landscape quality of lands, to protect and enhance local biodiversity" retained and clearly stated in the local area development plan for 2016-23. Specifically we wish that 'The Rocks': a unique heritage of natural biodiversity* in an irreplaceable landscape connected to the Murrough SAP be specifically named, identified and defined within the plan for the purpose of protection. This goal is consistent with the Rural Environment Protection Scheme (REPS) for which Wicklow County Council can be proud. The biodiversity within 'The Rocks' is of far greater significance than hedgerows as it acts as a biodiversity link. In addition the EU has as policy that remaining glacial valleys be protected.

**Species associated with 'The Rocks' includes some that are protected and threatened. These include: bat species, badger, owl, finches, yellowhammer (which have undergone dramatic declines), foxes. Buzzard-red kite has been seen in The Rocks.*

All

Express YOUR VIEWS on future development of YOUR COUNTY



Write To:
County Development Plan Review,
Planning Department,
Wicklow County Council, Sarsfield Road,
Wicklow Town.



Email
planreview@wicklowcoco.ie

Submissions By

February
19th


Wicklow County Council

DRAFT COUNTY DEVELOPMENT PLAN

2016-2022

E63

SUBMISSION FORM



Name/ Organisation: Darren Gammell

Date: 14/2

Address: 33 Lower Green, Kilcoole

In the county Development plan for 2010 – 2016 it stated that the vision for development of the Greystones-Delgany /Kilcoole area can be achieved by "The retention of a suitable green belt buffer between Greystones-Delgany and Kilcoole". (ref 2.2)

In this area there is a valley known locally as 'The Rocks' with a unique heritage of natural biodiversity and ecosystem dating from the ice age, 10,000 years ago, which contains a glacial melt water channel, the stream from which makes its way to the breeches almost two miles away (part of the Murrough SAP). This area has escaped human development due to its unsuitability for agriculture or other human activity.

We wish to have the **core objective stated by the Council** (Greenbelts HER 10) in their development plan (2010-16) to "generally protect the open nature and landscape quality of lands, to protect and enhance local biodiversity" retained and clearly stated in the local area development plan for 2016-23. Specifically we wish that 'The Rocks': a unique heritage of natural biodiversity* in an irreplaceable landscape connected to the Murrough SAP be specifically named, identified and defined within the plan for the purpose of protection. This goal is consistent with the Rural Environment Protection Scheme (REPS) for which Wicklow County Council can be proud. The biodiversity within 'The Rocks' is of far greater significance than hedgerows as it acts as a biodiversity link. In addition the EU has as policy that remaining glacial valleys be protected.

**Species associated with 'The Rocks' includes some that are protected and threatened. These include: bat species, badger, owl, finches, yellowhammer (which have undergone dramatic declines), foxes. Buzzard-red kite has been seen in The Rocks.*

All

Express YOUR VIEWS on the future development of YOUR COUNTY



Write To:

County Development Plan Review,
Planning Department,
Wicklow County Council, S. Road,
Wicklow Town.



Email

planreview@wicklowcoco.ie



Wicklow County Council

DRAFT COUNTY DEVELOPMENT PLAN

2016-2022

E60

SUBMISSION FORM



Name/ Organisation:

Meresa Gilbert

Date:

9-2-2016

Address:

3 Knockroe Delgany Co. Wicklow

In the county Development plan for 2010 – 2016 it stated that the vision for development of the Greystones-Delgany /Kilcoole area can be achieved by "The retention of a suitable green belt buffer between Greystones-Delgany and Kilcoole". (ref 2.2)

In this area there is a valley known locally as 'The Rocks' with a unique heritage of natural biodiversity and ecosystem dating from the ice age, 10,000 years ago, which contains a glacial melt water channel, the stream from which makes its way to the breeches almost two miles away (part of the Murrough SAP). This area has escaped human development due to its unsuitability for agriculture or other human activity.

We the residents of Knockroe wish to have the **core objective stated by the Council** (Greenbelts HER 10) in their development plan (2010-16) to "generally protect the open nature and landscape quality of lands, to protect and enhance local biodiversity" retained and clearly stated in the local area development plan for 2016-23. Specifically we wish that 'The Rocks': a unique heritage of natural biodiversity* in an irreplaceable landscape connected to the Murrough SAP be specifically named, identified and defined within the plan for the purpose of protection. This goal is consistent with the Rural Environment Protection Scheme (REPS) for which Wicklow County Council can be proud. The biodiversity within 'The Rocks' is of far greater significance than hedgerows as it acts as a biodiversity link. In addition the EU has as policy that remaining glacial valleys be protected.

**Species associated with 'The Rocks' includes some that are protected and threatened. These include: bat species, badger, owl, finches, yellowhammer (which have undergone dramatic declines), foxes. Buzzard-red kite has been seen in The Rocks.*

knockroe

Express YOUR VIEWS on future development of YOUR COUNTY

Write To:

County Development Plan Review,
Planning Department,
Wicklow County Council, S. Road,
Wicklow Town.



Email

planreview@wicklowcoco.ie

February
19th


Wicklow County Council

DRAFT COUNTY DEVELOPMENT PLAN

2016-2022

E65

SUBMISSION FORM



Name/ Organisation: Margaret Gillan (Cosgrave) Date: 18/02/16
Address: Kilcoole, (Homeland) Knockree

In the county Development plan for 2010 – 2016 it stated that the vision for development of the Greystones-Delgany /Kilcoole area can be achieved by "The retention of a suitable green belt buffer between Greystones-Delgany and Kilcoole". (ref 2.2)

In this area there is a valley known locally as 'The Rocks' with a unique heritage of natural biodiversity and ecosystem dating from the ice age, 10,000 years ago, which contains a glacial melt water channel, the stream from which makes its way to the breeches almost two miles away (part of the Murrough SAP). This area has escaped human development due to its unsuitability for agriculture or other human activity.

We wish to have the **core objective stated by the Council** (Greenbelts HER 10) in their development plan (2010-16) to "generally protect the open nature and landscape quality of lands, to protect and enhance local biodiversity" retained and clearly stated in the local area development plan for 2016-23. Specifically we wish that 'The Rocks': a unique heritage of natural biodiversity* in an irreplaceable landscape connected to the Murrough SAP be specifically named, identified and defined within the plan for the purpose of protection. This goal is consistent with the Rural Environment Protection Scheme (REPS) for which Wicklow County Council can be proud. The biodiversity within 'The Rocks' is of far greater significance than hedgerows as it acts as a biodiversity link. In addition the EU has as policy that remaining glacial valleys be protected.

**Species associated with 'The Rocks' includes some that are protected and threatened. These include: bat species, badger, owl, finches, yellowhammer (which have undergone dramatic declines), foxes. Buzzard-red kite has been seen in The Rocks.*

All

Express YOUR VIEWS on the future development of YOUR COUNTY



Write To:
County Development Plan Review,
Planning Department,
Wicklow County Council, Sarsfield Road,
Wicklow Town.



Email
planreview@wicklowcoco.ie

Submissions: B

February
19th


Wicklow County Council

DRAFT COUNTY DEVELOPMENT PLAN

2016-2022

E-66

SUBMISSION FORM



Name/ Organisation: Peter Gormley Date: _____

Address: 10 main st kilcoole Co. Wicklow

In the county Development plan for 2010 – 2016 it stated that the vision for development of the Greystones-Delgany /Kilcoole area can be achieved by "The retention of a suitable green belt buffer between Greystones-Delgany and Kilcoole". (ref 2.2)

In this area there is a valley known locally as 'The Rocks' with a unique heritage of natural biodiversity and ecosystem dating from the ice age, 10,000 years ago, which contains a glacial melt water channel, the stream from which makes its way to the breeches almost two miles away (part of the Murrough SAP). This area has escaped human development due to its unsuitability for agriculture or other human activity.

We wish to have the **core objective stated by the Council** (Greenbelts HER 10) in their development plan (2010-16) to "generally protect the open nature and landscape quality of lands, to protect and enhance local biodiversity" retained and clearly stated in the local area development plan for 2016-23. Specifically we wish that 'The Rocks': a unique heritage of natural biodiversity* in an irreplaceable landscape connected to the Murrough SAP be specifically named, identified and defined within the plan for the purpose of protection. This goal is consistent with the Rural Environment Protection Scheme (REPS) for which Wicklow County Council can be proud. The biodiversity within 'The Rocks' is of far greater significance than hedgerows as it acts as a biodiversity link. In addition the EU has as policy that remaining glacial valleys be protected.

**Species associated with 'The Rocks' includes some that are protected and threatened. These include: bat species, badger, owl, finches, yellowhammer (which have undergone dramatic declines), foxes. Buzzard-red kite has been seen in The Rocks.*

All

Express YOUR VIEWS on the future development of YOUR COUNTY

Write To:

County Development Plan Review,
Planning Department,
Wicklow County Council, Sarsfield Road,
Wicklow Town.



Email

planreview@wicklowcoco.ie

Submissions By

February


19th

Wicklow County Council

DRAFT COUNTY DEVELOPMENT PLAN
2016-2022

E49

SUBMISSION FORM



Name/ Organisation: MICHAEL GRANT Date: _____

Address: NEWCASTLE UPPER CO, WICKLOW

In the county Development plan for 2010 – 2016 it stated that the vision for development of the Greystones-Delgany /Kilcoole area can be achieved by "The retention of a suitable green belt buffer between Greystones-Delgany and Kilcoole". (ref 2.2)

In this area there is a valley known locally as 'The Rocks' with a unique heritage of natural biodiversity and ecosystem dating from the ice age, 10,000 years ago, which contains a glacial melt water channel, the stream from which makes its way to the breeches almost two miles away (part of the Murrough SAP). This area has escaped human development due to its unsuitability for agriculture or other human activity.

We wish to have the **core objective stated by the Council** (Greenbelts HER 10) in their development plan (2010-16) to "generally protect the open nature and landscape quality of lands, to protect and enhance local biodiversity" retained and clearly stated in the local area development plan for 2016-23. Specifically we wish that 'The Rocks': a unique heritage of natural biodiversity* in an irreplaceable landscape connected to the Murrough SAP be specifically named, identified and defined within the plan for the purpose of protection. This goal is consistent with the Rural Environment Protection Scheme (REPS) for which Wicklow County Council can be proud. The biodiversity within 'The Rocks' is of far greater significance than hedgerows as it acts as a biodiversity link. In addition the EU has as policy that remaining glacial valleys be protected.

**Species associated with 'The Rocks' includes some that are protected and threatened. These include: bat species, badger, owl, finches, yellowhammer (which have undergone dramatic declines), foxes. Buzzard-red kite has been seen in The Rocks.*

All

Express YOUR VIEWS on future development of YOUR COUNTY



Write To:
County Development Plan Review,
Planning Department,
Wicklow County Council, Sarsfield Road,
Wicklow Town.



Email

planreview@wicklowcoco.ie

Submissions By

February
19th

Wicklow County Council

DRAFT COUNTY DEVELOPMENT PLAN
2016-2022

E68

SUBMISSION FORM



Name/ Organisation: Laura Greene

Date: 14/2/16

Address: 8, Beachcourt Ave, Kilcoole, Co - Wicklow

In the county Development plan for 2010 – 2016 it stated that the vision for development of the Greystones-Delgany /Kilcoole area can be achieved by 'The retention of a suitable green belt buffer between Greystones-Delgany and Kilcoole'. (ref 2.2)

In this area there is a valley known locally as 'The Rocks' with a unique heritage of natural biodiversity and ecosystem dating from the ice age, 10,000 years ago, which contains a glacial melt water channel, the stream from which makes its way to the breeches almost two miles away (part of the Murrough SAP). This area has escaped human development due to its unsuitability for agriculture or other human activity.

We wish to have the core objective stated by the Council (Greenbelts HER 10) in their development plan (2010-16) to "generally protect the open nature and landscape quality of lands, to protect and enhance local biodiversity" retained and clearly stated in the local area development plan for 2016-23. Specifically we wish that 'The Rocks': a unique heritage of natural biodiversity* in an irreplaceable landscape connected to the Murrough SAP be specifically named, identified and defined within the plan for the purpose of protection. This goal is consistent with the Rural Environment Protection Scheme (REPS) for which Wicklow County Council can be proud. The biodiversity within 'The Rocks' is of far greater significance than hedgerows as it acts as a biodiversity link. In addition the EU has as policy that remaining glacial valleys be protected.

**Species associated with 'The Rocks' includes some that are protected and threatened. These include: bat species, badger, owl, finches, yellowhammer (which have undergone dramatic declines), foxes. Buzzard-red kite has been seen in The Rocks.*

All

Express YOUR VIEWS on the future development of YOUR COUNTY



Write To:
County Development Plan Review,
Planning Department,
Wicklow County Council, Sarsfield Road,
Wicklow Town.



Email
planreview@wicklowcoco.ie

February
19th

Wicklow County Council

DRAFT COUNTY DEVELOPMENT PLAN

2016-2022

E 69

SUBMISSION FORM



Name/ Organisation: Rosstackett

Date: 12/02/16

Address: 4 Rockmanor Drive Kilcoole

In the county Development plan for 2010 – 2016 it stated that the vision for development of the Greystones-Delgany /Kilcoole area can be achieved by "The retention of a suitable green belt buffer between Greystones-Delgany and Kilcoole". (ref 2.2)

In this area there is a valley known locally as 'The Rocks' with a unique heritage of natural biodiversity and ecosystem dating from the ice age, 10,000 years ago, which contains a glacial melt water channel, the stream from which makes its way to the breeches almost two miles away (part of the Murrough SAP). This area has escaped human development due to its unsuitability for agriculture or other human activity.

We wish to have the **core objective stated by the Council** (Greenbelts HER 10) in their development plan (2010-16) to "generally protect the open nature and landscape quality of lands, to protect and enhance local biodiversity" retained and clearly stated in the local area development plan for 2016-23. Specifically we wish that 'The Rocks': a unique heritage of natural biodiversity* in an irreplaceable landscape connected to the Murrough SAP be specifically named, identified and defined within the plan for the purpose of protection. This goal is consistent with the Rural Environment Protection Scheme (REPS) for which Wicklow County Council can be proud. The biodiversity within 'The Rocks' is of far greater significance than hedgerows as it acts as a biodiversity link. In addition the EU has as policy that remaining glacial valleys be protected.

**Species associated with 'The Rocks' includes some that are protected and threatened. These include: bat species, badger, owl, finches, yellowhammer (which have undergone dramatic declines), foxes. Buzzard-red kite has been seen in The Rocks.*

All

Express YOUR VIEWS on the future development of YOUR COUNTY

Write To:

County Development Plan Review,
Planning Department,
Wicklow County Council, S. Road,
Wicklow Town.



Email

planreview@wicklowcoco.ie

February

19th

Wicklow County Council

DRAFT COUNTY DEVELOPMENT PLAN

2016-2022

E2D

SUBMISSION FORM



Name/ Organisation: Samantha Halligan Date: _____

Address: 11 Farrankelly close

In the county Development plan for 2010 – 2016 it stated that the vision for development of the Greystones-Delgany /Kilcoole area can be achieved by "The retention of a suitable green belt buffer between Greystones-Delgany and Kilcoole". (ref 2.2)

In this area there is a valley known locally as 'The Rocks' with a unique heritage of natural biodiversity and ecosystem dating from the ice age, 10,000 years ago, which contains a glacial melt water channel, the stream from which makes its way to the breeches almost two miles away (part of the Murrough SAP). This area has escaped human development due to its unsuitability for agriculture or other human activity.

We the residents of Knockroe wish to have the **core objective stated by the Council** (Greenbelts HER 10) in their development plan (2010-16) to "generally protect the open nature and landscape quality of lands, to protect and enhance local biodiversity" retained and clearly stated in the local area development plan for 2016-23. Specifically we wish that 'The Rocks': a unique heritage of natural biodiversity* in an irreplaceable landscape connected to the Murrough SAP be specifically named, identified and defined within the plan for the purpose of protection. This goal is consistent with the Rural Environment Protection Scheme (REPS) for which Wicklow County Council can be proud. The biodiversity within 'The Rocks' is of far greater significance than hedgerows as it acts as a biodiversity link. In addition the EU has as policy that remaining glacial valleys be protected.

**Species associated with 'The Rocks' includes some that are protected and threatened. These include: bat species, badger, owl, finches, yellowhammer (which have undergone dramatic declines), foxes. Buzzard-red kite has been seen in The Rocks.*

knockroe

Express YOUR VIEWS on future development of YOUR COUNTY



Write To:

County Development Plan Review,
Planning Department,
Wicklow County Council, S. Road,
Wicklow Town.



Email

planreview@wicklowcoco.ie

Submissions B


February
19th

Wicklow County Council

DRAFT COUNTY DEVELOPMENT PLAN

2016-2022

SUBMISSION FORM



Name/ Organisation: Glen Lord

Date: 12/02/16

Address: Dublin

In the county Development plan for 2010 – 2016 it stated that the vision for development of the Greystones-Delgany /Kilcoole area can be achieved by "The retention of a suitable green belt buffer between Greystones-Delgany and Kilcoole". (ref 2.2)

In this area there is a valley known locally as 'The Rocks' with a unique heritage of natural bio-diversity and ecosystem dating from the ice age, 10,000 years ago, which contains a glacial melt water channel, the stream from which makes its way to the breeches almost two miles away (part of the Murrough SAP). This area has escaped human development due to its unsuitability for agriculture or other human activity.

We the residents of Priestnewtown wish to have the core objective stated by the Council (Greenbelts HER 10) in their development plan (2010-16) to "generally protect the open nature and landscape quality of lands, to protect and enhance local biodiversity" retained and clearly stated in the local area development plan for 2016-23. Specifically we wish that 'The Rocks': a unique heritage of natural biodiversity* in an irreplaceable landscape connected to the Murrough SAP be specifically named, identified and defined within the plan for the purpose of protection. This goal is consistent with the Rural Environment Protection Scheme (REPS) for which Wicklow County Council can be proud. The biodiversity within 'The Rocks' is of far greater significance than hedgerows as it acts as a biodiversity link. In addition the EU has as policy that remaining glacial valleys be protected.

**Species associated with 'The Rocks' includes some that are protected and threatened. These include: bat species, badger, owl, finches, yellowhammer (which have undergone dramatic declines), foxes. Buzzard-red kite has been seen in The Rocks.*

Priestnewtown

Express YOUR VIEWS on future development of YOUR COUNTY

Write To:

County Development Review,
Planning Department,
Wicklow County Council, Shannon Road



Email

planreview@wicklowcoco.ie

Submission

February

Wicklow County Council

DRAFT COUNTY DEVELOPMENT PLAN
2016-2022

E 72

SUBMISSION FORM



Name/ Organisation: Caroline Lute

Date: 10/02/2016

Address: Murrough Delgany Co Wicklow

In the county Development plan for 2010 – 2016 it stated that the vision for development of the Greystones-Delgany /Kilcoole area can be achieved by "The retention of a suitable green belt buffer between Greystones-Delgany and Kilcoole". (ref 2.2)

In this area there is a valley known locally as 'The Rocks' with a unique heritage of natural biodiversity and ecosystem dating from the ice age, 10,000 years ago, which contains a glacial melt water channel, the stream from which makes its way to the breeches almost two miles away (part of the Murrough SAP). This area has escaped human development due to its unsuitability for agriculture or other human activity.

We the residents of Priestnewtown wish to have the **core objective stated by the Council** (Greenbelts HER 10) in their development plan (2010-16) to "generally protect the open nature and landscape quality of lands, to protect and enhance local biodiversity" retained and clearly stated in the local area development plan for 2016-23. Specifically we wish that 'The Rocks': a unique heritage of natural biodiversity* in an irreplaceable landscape connected to the Murrough SAP be specifically named, identified and defined within the plan for the purpose of protection. This goal is consistent with the Rural Environment Protection Scheme (REPS) for which Wicklow County Council can be proud. The biodiversity within 'The Rocks' is of far greater significance than hedgerows as it acts as a biodiversity link. In addition the EU has as policy that remaining glacial valleys be protected.

**Species associated with 'The Rocks' includes some that are protected and threatened. These include: bat species, badger, owl, finches, yellowhammer (which have undergone dramatic declines), foxes. Buzzard-red kite has been seen in The Rocks.*

Priestnewtown

Express YOUR VIEWS on future development of YOUR COUNTY



Write To:
County Development Plan Review,
Planning Department,
Wicklow County Council, Sarsfield Road,
Wicklow Town.



Email
planreview@wicklowcoco.ie

Submissions By

February
19th

Wicklow County Council

DRAFT COUNTY DEVELOPMENT PLAN

2016-2022

E23

SUBMISSION FORM



Name/ Organisation: Sophie harte

Date: 11/02/2016

Address: Delgan priority road

In the county Development plan for 2010 – 2016 it stated that the vision for development of the Greystones-Delgany /Kilcoole area can be achieved by "The retention of a suitable green belt buffer between Greystones-Delgany and Kilcoole". (ref 2.2)

In this area there is a valley known locally as 'The Rocks' with a unique heritage of natural biodiversity and ecosystem dating from the ice age, 10,000 years ago, which contains a glacial melt water channel, the stream from which makes its way to the breeches almost two miles away (part of the Murrough SAP). This area has escaped human development due to its unsuitability for agriculture or other human activity.

We the residents of Priestnewtown wish to have the **core objective stated by the Council** (Greenbelts HER 10) in their development plan (2010-16) to "generally protect the open nature and landscape quality of lands, to protect and enhance local biodiversity" retained and clearly stated in the local area development plan for 2016-23. Specifically we wish that 'The Rocks': a unique heritage of **natural** biodiversity* in an irreplaceable landscape connected to the Murrough SAP be specifically named, identified and defined within the plan for the purpose of protection. This goal is consistent with the Rural Environment Protection Scheme (REPS) for which Wicklow County Council can be proud. The biodiversity within 'The Rocks' is of far greater significance than hedgerows as it acts as a biodiversity link. In addition the EU has as policy that remaining glacial valleys be protected.

**Species associated with 'The Rocks' includes some that are protected and threatened. These include: bat species, badger, owl, finches, yellowhammer (which have undergone dramatic declines), foxes. Buzzard-red kite has been seen in The Rocks.*

Priestnewtown

Express YOUR VIEWS on future development of YOUR COUNTY

Write To:

County Development Review,
Planning Department,
Wicklow County Council, S. Road,
Wicklow Town.



Email

planreview@wicklowcoco.ie

Submissions B

February
19th

Wicklow County Council

DRAFT COUNTY DEVELOPMENT PLAN 2016-2022

SUBMISSION FORM



E 74

Name/ Organisation: Louse harte

Date: 1/02/16

Address: Delgany Co Wicklow priory road

In the county Development plan for 2010 – 2016 it stated that the vision for development of the Greystones-Delgany /Kilcoole area can be achieved by "The retention of a suitable green belt buffer between Greystones-Delgany and Kilcoole". (ref 2.2)

In this area there is a valley known locally as 'The Rocks' with a unique heritage of natural biodiversity and ecosystem dating from the ice age, 10,000 years ago, which contains a glacial melt water channel, the stream from which makes its way to the breeches almost two miles away (part of the Murrough SAP). This area has escaped human development due to its unsuitability for agriculture or other human activity.

We the residents of Priestnewtown wish to have the **core objective stated by the Council** (Greenbelts HER 10) in their development plan (2010-16) to "generally protect the open nature and landscape quality of lands, to protect and enhance local biodiversity" retained and clearly stated in the local area development plan for 2016-23. Specifically we wish that 'The Rocks': a unique heritage of **natural** biodiversity* in an irreplaceable landscape connected to the Murrough SAP be specifically named, identified and defined within the plan for the purpose of protection. This goal is consistent with the Rural Environment Protection Scheme (REPS) for which Wicklow County Council can be proud. The biodiversity within 'The Rocks' is of far greater significance than hedgerows as it acts as a biodiversity link. In addition the EU has as policy that remaining glacial valleys be protected.

**Species associated with 'The Racks' includes some that are protected and threatened. These include: bat species, badger, owl, finches, yellowhammer (which have undergone dramatic declines), foxes. Buzzard-red kite has been seen in The Rocks.*

Priestnewtown

Express YOUR VIEWS on future development of YOUR COUNTY

Write To:

County Development Review,
Planning Department,
Wicklow County Council, S. Road,
Wicklow Town.



Email

planreview@wicklowcoco.ie

Submissions B

February
19th

Wicklow County Council

DRAFT COUNTY DEVELOPMENT PLAN 2016-2022

EAS



SUBMISSION FORM

Name/ Organisation: Michael harte Date: 11-02-2016

Address: priory road delgany

In the county Development plan for 2010 – 2016 it stated that the vision for development of the Greystones-Delgany /Kilcoole area can be achieved by "The retention of a suitable green belt buffer between Greystones-Delgany and Kilcoole". (ref 2.2)

In this area there is a valley known locally as 'The Rocks' with a unique heritage of natural biodiversity and ecosystem dating from the ice age, 10,000 years ago, which contains a glacial melt water channel, the stream from which makes its way to the breeches almost two miles away (part of the Murrough SAP). This area has escaped human development due to its unsuitability for agriculture or other human activity.

We the residents of Priestnewtown wish to have the **core objective stated by the Council** (Greenbelts HER 10) in their development plan (2010-16) to "generally protect the open nature and landscape quality of lands, to protect and enhance local biodiversity" retained and clearly stated in the local area development plan for 2016-23. Specifically we wish that 'The Rocks': a unique heritage of **natural** biodiversity* in an irreplaceable landscape connected to the Murrough SAP be specifically named, identified and defined within the plan for the purpose of protection. This goal is consistent with the Rural Environment Protection Scheme (REPS) for which Wicklow County Council can be proud. The biodiversity within 'The Rocks' is of far greater significance than hedgerows as it acts as a biodiversity link. In addition the EU has as policy that remaining glacial valleys be protected.

**Species associated with 'The Rocks' includes some that are protected and threatened. These include: bat species, badger, owl, finches, yellowhammer (which have undergone dramatic declines), foxes. Buzzard-red kite has been seen in The Rocks.*

Priestnewtown

Express YOUR VIEWS on future development of YOUR COUNTY

Write To:
County Development Review,
Planning Department,
Wicklow County Council, Sarsfield Road,
Wicklow Town.



Email
planreview@wicklowcoco.ie

Submissions B

February
19th

Wicklow County Council

DRAFT COUNTY DEVELOPMENT PLAN
2016-2022

SUBMISSION FORM



E 96

Name/ Organisation: James Harte

Date: 11/02/2016

Address: Priory Road Delgany

In the county Development plan for 2010 – 2016 it stated that the vision for development of the Greystones-Delgany /Kilcoole area can be achieved by "The retention of a suitable green belt buffer between Greystones-Delgany and Kilcoole". (ref 2.2)

In this area there is a valley known locally as 'The Rocks' with a unique heritage of natural biodiversity and ecosystem dating from the ice age, 10,000 years ago, which contains a glacial melt water channel, the stream from which makes its way to the breeches almost two miles away (part of the Murrough SAP). This area has escaped human development due to its unsuitability for agriculture or other human activity.

We the residents of Priestnewtown wish to have the **core objective stated by the Council** (Greenbelts HER 10) in their development plan (2010-16) to "generally protect the open nature and landscape quality of lands, to protect and enhance local biodiversity" retained and clearly stated in the local area development plan for 2016-23. Specifically we wish that 'The Rocks': a unique heritage of **natural** biodiversity* in an irreplaceable landscape connected to the Murrough SAP be specifically named, identified and defined within the plan for the purpose of protection. This goal is consistent with the Rural Environment Protection Scheme (REPS) for which Wicklow County Council can be proud. The biodiversity within 'The Rocks' is of far greater significance than hedgerows as it acts as a biodiversity link. In addition the EU has as policy that remaining glacial valleys be protected.

**Species associated with 'The Rocks' includes some that are protected and threatened. These include: bat species, badger, owl, finches, yellowhammer (which have undergone dramatic declines), foxes. Buzzard-red kite has been seen in The Rocks.*

Priestnewtown

Express YOUR VIEWS on future development of YOUR COUNTY

Write To:

County Development Plan Review,
Planning Department,
Wicklow County Council, S. Road,
Wicklow Town.



Email

planreview@wicklowcoco.ie

Submissions B

February
19th

Wicklow County Council

DRAFT COUNTY DEVELOPMENT PLAN
2016-2022

E 77

SUBMISSION FORM



Name/ Organisation: SHAY HATTON

Date: 14/2/16

Address: 10, WOODSTOCK HILLCOTE

In the county Development plan for 2010 – 2016 it stated that the vision for development of the Greystones-Delgany /Kilcoole area can be achieved by "The retention of a suitable green belt buffer between Greystones-Delgany and Kilcoole". (ref 2.2)

In this area there is a valley known locally as 'The Rocks' with a unique heritage of natural biodiversity and ecosystem dating from the ice age, 10,000 years ago, which contains a glacial melt water channel, the stream from which makes its way to the breeches almost two miles away (part of the Murrough SAP). This area has escaped human development due to its unsuitability for agriculture or other human activity.

We wish to have the **core objective stated by the Council** (Greenbelts HER 10) in their development plan (2010-16) to "generally protect the open nature and landscape quality of lands, to protect and enhance local biodiversity" retained and clearly stated in the local area development plan for 2016-23. Specifically we wish that 'The Rocks': a unique heritage of natural biodiversity* in an irreplaceable landscape connected to the Murrough SAP be specifically named, identified and defined within the plan for the purpose of protection. This goal is consistent with the Rural Environment Protection Scheme (REPS) for which Wicklow County Council can be proud. The biodiversity within 'The Rocks' is of far greater significance than hedgerows as it acts as a biodiversity link. In addition the EU has as policy that remaining glacial valleys be protected.

**Species associated with 'The Rocks' includes some that are protected and threatened. These include: bat species, badger, owl, finches, yellowhammer (which have undergone dramatic declines), foxes. Buzzard-red kite has been seen in The Rocks.*

All

Express YOUR VIEWS on the future development of YOUR COUNTY



Write To:

County Development Plan Review,
Planning Department,
Wicklow County Council, Sarsfield Road,
Wicklow Town.



Email

planreview@wicklowcoco.ie

Submissions B

**February
19th**

**DRAFT COUNTY DEVELOPMENT PLAN
2016-2022**

SUBMISSION FORM



Name/ Organisation: Rare Station

Date: 11/2/2016

Address: 5, Priestnewtown Delgany Co Wicklow

In the county Development plan for 2010 – 2016 it stated that the vision for development of the Greystones-Delgany /Kilcoole area can be achieved by "The retention of a suitable green belt buffer between Greystones-Delgany and Kilcoole". (ref 2.2)

In this area there is a valley known locally as 'The Rocks' with a unique heritage of natural biodiversity and ecosystem dating from the ice age, 10,000 years ago, which contains a glacial melt water channel, the stream from which makes its way to the breeches almost two miles away (part of the Murrough SAP). This area has escaped human development due to its unsuitability for agriculture or other human activity.

We the residents of Priestnewtown wish to have the **core objective stated by the Council** (Greenbelts HER 10) in their development plan (2010-16) to "generally protect the open nature and landscape quality of lands, to protect and enhance local biodiversity" retained and clearly stated in the local area development plan for 2016-23. Specifically we wish that 'The Rocks': a unique heritage of **natural** biodiversity* in an irreplaceable landscape connected to the Murrough SAP be specifically named, identified and defined within the plan for the purpose of protection. This goal is consistent with the Rural Environment Protection Scheme (REPS) for which Wicklow County Council can be proud. The biodiversity within 'The Rocks' is of far greater significance than hedgerows as it acts as a biodiversity link. In addition the EU has as policy that remaining glacial valleys be protected.

**Species associated with 'The Rocks' includes some that are protected and threatened. These include: bat species, badger, owl, finches, yellowhammer (which have undergone dramatic declines), foxes. Buzzard-red kite has been seen in The Rocks.*

Priestnewtown

Express YOUR VIEWS on future development of YOUR COUNTY



Write To:
County Development Plan Review,
Planning Department,
Wicklow County Council, Sarsfield Road,
Wicklow Town.



Email
planreview@wicklowcoco.ie

Submissions By

February
19th

**DRAFT COUNTY DEVELOPMENT PLAN
2016-2022**

SUBMISSION FORM



E 29

Name/ Organisation: JAMES HATTON

Date: 11/1/2016

Address: PRIESTNEWTOWN, DELGANY, GREYSTONES

In the county Development plan for 2010 – 2016 it stated that the vision for development of the Greystones-Delgany /Kilcoole area can be achieved by "The retention of a suitable green belt buffer between Greystones-Delgany and Kilcoole". (ref 2.2)

In this area there is a valley known locally as 'The Rocks' with a unique heritage of natural biodiversity and ecosystem dating from the ice age, 10,000 years ago, which contains a glacial melt water channel, the stream from which makes its way to the breeches almost two miles away (part of the Murrough SAP). This area has escaped human development due to its unsuitability for agriculture or other human activity.

We the residents of Priestnewtown wish to have the **core objective stated by the Council** (Greenbelts HER 10) in their development plan (2010-16) to "generally protect the open nature and landscape quality of lands, to protect and enhance local biodiversity" retained and clearly stated in the local area development plan for 2016-23. Specifically we wish that 'The Rocks': a unique heritage of **natural** biodiversity* in an irreplaceable landscape connected to the Murrough SAP be specifically named, identified and defined within the plan for the purpose of protection. This goal is consistent with the Rural Environment Protection Scheme (REPS) for which Wicklow County Council can be proud. The biodiversity within 'The Rocks' is of far greater significance than hedgerows as it acts as a biodiversity link. In addition the EU has as policy that remaining glacial valleys be protected.

**Species associated with 'The Rocks' includes some that are protected and threatened. These include: bat species, badger, owl, finches, yellowhammer (which have undergone dramatic declines), foxes. Buzzard-red kite has been seen in The Rocks.*

Priestnewtown

Express YOUR VIEWS on future development of YOUR COUNTY



Write To:
County Development Plan Review,
Planning Department,
Wicklow County Council, Sarsfield Road,
Wicklow Town.



Email
planreview@wicklowcoco.ie

Submissions By

February
19th

Wicklow County Council

DRAFT COUNTY DEVELOPMENT PLAN
2016-2022

E80

SUBMISSION FORM



Name/ Organisation: Colm HARTON Date: 18/2/10

Address: 6 DOONABA AVE SEA RD. KILCOOLE

In the county Development plan for 2010 – 2016 it stated that the vision for development of the Greystones-Delgany /Kilcoole area can be achieved by "The retention of a suitable green belt buffer between Greystones-Delgany and Kilcoole". (ref 2.2)

In this area there is a valley known locally as 'The Rocks' with a unique heritage of natural biodiversity and ecosystem dating from the ice age, 10,000 years ago, which contains a glacial melt water channel, the stream from which makes its way to the breeches almost two miles away (part of the Murrough SAP). This area has escaped human development due to its unsuitability for agriculture or other human activity.

We wish to have the **core objective stated by the Council** (Greenbelts HER 10) in their development plan (2010-16) to "generally protect the open nature and landscape quality of lands, to protect and enhance local biodiversity" retained and clearly stated in the local area development plan for 2016-23. Specifically we wish that 'The Rocks': a unique heritage of natural biodiversity* in an irreplaceable landscape connected to the Murrough SAP be specifically named, identified and defined within the plan for the purpose of protection. This goal is consistent with the Rural Environment Protection Scheme (REPS) for which Wicklow County Council can be proud. The biodiversity within 'The Rocks' is of far greater significance than hedgerows as it acts as a biodiversity link. In addition the EU has as policy that remaining glacial valleys be protected.

**Species associated with 'The Rocks' includes some that are protected and threatened. These include: bat species, badger, owl, finches, yellowhammer (which have undergone dramatic declines), foxes. Buzzard-red kite has been seen in The Rocks.*

All

Express YOUR VIEWS on future development of YOUR COUNTY

Write To:

County Development Plan Review,
Planning Department,
Wicklow County Council, Sea Road,
Wicklow Town.



Email

planreview@wicklowcoco.ie

Submission 6
February
19th

Wicklow County Council

DRAFT COUNTY DEVELOPMENT PLAN

2016-2022

E817



SUBMISSION FORM

Name/ Organisation:

Richard Heasley

Date:

14/2/16

Address:

67 Woodstock, Kilcoole

In the county Development plan for 2010 – 2016 it stated that the vision for development of the Greystones-Delgany /Kilcoole area can be achieved by "The retention of a suitable green belt buffer between Greystones-Delgany and Kilcoole". (ref 2.2)

In this area there is a valley known locally as 'The Rocks' with a unique heritage of natural biodiversity and ecosystem dating from the ice age, 10,000 years ago, which contains a glacial melt water channel, the stream from which makes its way to the breeches almost two miles away (part of the Murrough SAP). This area has escaped human development due to its unsuitability for agriculture or other human activity.

We wish to have the **core objective stated by the Council** (Greenbelts HER 10) in their development plan (2010-16) to "generally protect the open nature and landscape quality of lands, to protect and enhance local biodiversity" retained and clearly stated in the local area development plan for 2016-23. Specifically we wish that 'The Rocks': a unique heritage of natural biodiversity* in an irreplaceable landscape connected to the Murrough SAP be specifically named, identified and defined within the plan for the purpose of protection. This goal is consistent with the Rural Environment Protection Scheme (REPS) for which Wicklow County Council can be proud. The biodiversity within 'The Rocks' is of far greater significance than hedgerows as it acts as a biodiversity link. In addition the EU has as policy that remaining glacial valleys be protected.

**Species associated with 'The Rocks' includes some that are protected and threatened. These include: bat species, badger, owl, finches, yellowhammer (which have undergone dramatic declines), foxes. Buzzard-red kite has been seen in The Rocks.*

All

Express YOUR VIEWS on the future development of YOUR COUNTY

Write To:

County Development Plan Review,
Planning Department,
Wicklow County Council, Sarsfield Road,
Wicklow Town.



Email

planreview@wicklowcoco.ie

Submissions By


February

19th

Wicklow County Council

DRAFT COUNTY DEVELOPMENT PLAN
2016-2022

E82



SUBMISSION FORM

Name/ Organisation: Seon Heffernan **Date:** 14-2-16
Address: Highlands New Road Kilcoole

In the county Development plan for 2010 – 2016 it stated that the vision for development of the Greystones-Delgany /Kilcoole area can be achieved by "The retention of a suitable green belt buffer between Greystones-Delgany and Kilcoole". (ref 2.2)

In this area there is a valley known locally as 'The Rocks' with a unique heritage of natural biodiversity and ecosystem dating from the ice age, 10,000 years ago, which contains a glacial melt water channel, the stream from which makes its way to the breeches almost two miles away (part of the Murrough SAP). This area has escaped human development due to its unsuitability for agriculture or other human activity.

We wish to have the **core objective stated by the Council** (Greenbelts HER 10) in their development plan (2010-16) to "generally protect the open nature and landscape quality of lands, to protect and enhance local biodiversity" retained and clearly stated in the local area development plan for 2016-23. Specifically we wish that 'The Rocks': a unique heritage of natural biodiversity* in an irreplaceable landscape connected to the Murrough SAP be specifically named, identified and defined within the plan for the purpose of protection. This goal is consistent with the Rural Environment Protection Scheme (REPS) for which Wicklow County Council can be proud. The biodiversity within 'The Rocks' is of far greater significance than hedgerows as it acts as a biodiversity link. In addition the EU has as policy that remaining glacial valleys be protected.

**Species associated with 'The Rocks' includes some that are protected and threatened. These include: bat species, badger, owl, finches, yellowhammer (which have undergone dramatic declines), foxes. Buzzard-red kite has been seen in The Rocks.*

All

Express YOUR VIEWS on the future development of YOUR COUNTY



Write To:
County Development Plan Review,
Planning Department,
Wicklow County Council, Sarsfield Road,
Wicklow Town.



Email
planreview@wicklowcoco.ie

Submissions B

February
19th

Wicklow County Council

DRAFT COUNTY DEVELOPMENT PLAN
2016-2022

E83



SUBMISSION FORM

Name/ Organisation:

Date:

Address:

In the county Development plan for 2010 – 2016 it stated that the vision for development of the Greystones-Delgany /Kilcoole area can be achieved by "The retention of a suitable green belt buffer between Greystones-Delgany and Kilcoole". (ref 2.2)

In this area there is a valley known locally as 'The Rocks' with a unique heritage of natural biodiversity and ecosystem dating from the ice age, 10,000 years ago, which contains a glacial melt water channel, the stream from which makes its way to the breeches almost two miles away (part of the Murrough SAP). This area has escaped human development due to its unsuitability for agriculture or other human activity.

We wish to have the **core objective stated by the Council** (Greenbelts HER 10) in their development plan (2010-16) to "generally protect the open nature and landscape quality of lands, to protect and enhance local biodiversity" retained and clearly stated in the local area development plan for 2016-23. Specifically we wish that 'The Rocks': a unique heritage of natural biodiversity* in an irreplaceable landscape connected to the Murrough SAP be specifically named, identified and defined within the plan for the purpose of protection. This goal is consistent with the Rural Environment Protection Scheme (REPS) for which Wicklow County Council can be proud. The biodiversity within 'The Rocks' is of far greater significance than hedgerows as it acts as a biodiversity link. In addition the EU has as policy that remaining glacial valleys be protected.

**Species associated with 'The Rocks' includes some that are protected and threatened. These include: bat species, badger, owl, finches, yellowhammer (which have undergone dramatic declines), foxes. Buzzard-red kite has been seen in The Rocks.*

All

Susan Hennel

Express YOUR VIEWS on the future development of YOUR COUNTY

Write To:

County Development Plan Review,
Planning Department,
Wicklow County Council, Sarsfield Road,
Wicklow Town.



Email

planreview@wicklowcoco.ie

Submissions B

February

19th

**DRAFT COUNTY DEVELOPMENT PLAN
2016-2022**

SUBMISSION FORM



Name/ Organisation: Keith Holt **Date:** 18/02/16.
Address: Galilee Priestnewtown Kilcoole Co Wicklow

In the county Development plan for 2010 – 2016 it stated that the vision for development of the Greystones-Delgany /Kilcoole area can be achieved by "The retention of a suitable green belt buffer between Greystones-Delgany and Kilcoole". (ref 2.2)

In this area there is a valley known locally as 'The Rocks' with a unique heritage of natural biodiversity and ecosystem dating from the ice age, 10,000 years ago, which contains a glacial melt water channel, the stream from which makes its way to the breaches almost two miles away (part of the Murrough SAP). This area has escaped human development due to its unsuitability for agriculture or other human activity.

We the residents of Knockroe wish to have the **core objective stated by the Council** (Greenbelts HER 10) in their development plan (2010-16) to "generally protect the open nature and landscape quality of lands, to protect and enhance local biodiversity" retained and clearly stated in the local area development plan for 2016-23. Specifically we wish that 'The Rocks': a unique heritage of **natural biodiversity*** in an irreplaceable landscape connected to the Murrough SAP be specifically named, identified and defined within the plan for the purpose of protection. This goal is consistent with the Rural Environment Protection Scheme (REPS) for which Wicklow County Council can be proud. The biodiversity within 'The Rocks' is of far greater significance than hedgerows as it acts as a biodiversity link. In addition the EU has as policy that remaining glacial valleys be protected.

**Species associated with 'The Rocks' includes some that are protected and threatened. These include: bat species, badger, owl, finches, yellowhammer (which have undergone dramatic declines), foxes. Buzzard-red kite has been seen in The Rocks.*

knockroe

Express YOUR VIEWS on the future development of YOUR COUNTY

Write To:

**County Development Plan Review,
Planning Department,
Wicklow County Council, Sarsfield Road,
Wicklow Town.**



Email

planreview@wicklowcoco.ie

February

19th

E85

Name: Keith Holt Date: 18/02/16
Address: Galilee Priestnewtown
Kilcoole.

In the county Development plan for 2010 – 2016 it stated that the vision for development of the Greystones-Delgany /Kilcoole area can be achieved by ‘The retention of a suitable green belt buffer between Greystones–Delgany and Kilcoole’. (ref 2.2)

In this area there is a valley known locally as ‘**The Rocks**’ with a unique heritage of natural bio-diversity and ecosystem dating from the ice age, 10,000 years ago, which contains a glacial melt water channel, the stream from which makes its way to the breeches almost two miles away (part of the Murrough SAP). This area has escaped human development due to its unsuitability for agriculture or other human activity.

We wish to have the **core objective stated by the Council** (Greenbelts HER 10) in their development plan (2010-16) to “generally protect the open nature and landscape quality of lands, to protect and enhance local biodiversity” retained and clearly stated in the local area development plan for 2016-23. Specifically we wish that ‘The Rocks’: a unique heritage of **natural** biodiversity* in an irreplaceable landscape connected to the Murrough SAP be specifically named, identified and defined within the plan for the purpose of protection. This goal is consistent with the Rural Environment Protection Scheme (REPS) for which Wicklow County Council can be proud. The biodiversity within ‘The Rocks’ is of far greater significance than hedgerows as it acts as a biodiversity link. In addition the EU has as policy that remaining glacial valleys be protected.

**Species associated with ‘The Rocks’ includes some that are protected and threatened. These include: bat species, badger, owl, finches, yellowhammer (which have undergone dramatic declines), foxes. Buzzard-red kite has been seen in The Rocks.*

Wicklow County Council

DRAFT COUNTY DEVELOPMENT PLAN
2016-2022

E 86



SUBMISSION FORM

Name/ Organisation: C. Hurley

Date: 11-2-2016

Address: Greystones Delgany

In the county Development plan for 2010 – 2016 it stated that the vision for development of the Greystones-Delgany /Kilcoole area can be achieved by "The retention of a suitable green belt buffer between Greystones-Delgany and Kilcoole". (ref 2.2)

In this area there is a valley known locally as 'The Rocks' with a unique heritage of natural biodiversity and ecosystem dating from the ice age, 10,000 years ago, which contains a glacial melt water channel, the stream from which makes its way to the breeches almost two miles away (part of the Murrough SAP). This area has escaped human development due to its unsuitability for agriculture or other human activity.

We the residents of Priestnewtown wish to have the **core objective stated by the Council** (Greenbelts HER 10) in their development plan (2010-16) to "generally protect the open nature and landscape quality of lands, to protect and enhance local biodiversity" retained and clearly stated in the local area development plan for 2016-23. Specifically we wish that 'The Rocks': a unique heritage of **natural** biodiversity* in an irreplaceable landscape connected to the Murrough SAP be specifically named, identified and defined within the plan for the purpose of protection. This goal is consistent with the Rural Environment Protection Scheme (REPS) for which Wicklow County Council can be proud. The biodiversity within 'The Rocks' is of far greater significance than hedgerows as it acts as a biodiversity link. In addition the EU has as policy that remaining glacial valleys be protected.

**Species associated with 'The Rocks' includes some that are protected and threatened. These include: bat species, badger, owl, finches, yellowhammer (which have undergone dramatic declines), foxes. Buzzard-red kite has been seen in The Rocks.*

Priestnewtown

C. Hurley

Express YOUR VIEWS on future development of YOUR COUNTY



Write To:
County Development Plan Review,
Planning Department,
Wicklow County Council, Sarsfield Road,
Wicklow Town.



Email

planreview@wicklowcoco.ie

Submissions By

February
19th

Wicklow County Council

DRAFT COUNTY DEVELOPMENT PLAN
2016-2022

SUBMISSION FORM



E87

Name/ Organisation: HANS-JÜRGEN KUGLER Date: 18/2/2016
Address: 5 KENDALSTOWN RISE, DELGANY, CO. WICKLOW

In the county Development plan for 2010 – 2016 it stated that the vision for development of the Greystones-Delgany /Kilcoole area can be achieved by 'The retention of a suitable green belt buffer between Greystones-Delgany and Kilcoole'. (ref 2.2)

In this area there is a valley known locally as 'The Rocks' with a unique heritage of natural biodiversity and ecosystem dating from the ice age, 10,000 years ago, which contains a glacial melt water channel, the stream from which makes its way to the breeches almost two miles away (part of the Murrough SAP). This area has escaped human development due to its unsuitability for agriculture or other human activity.

We wish to have the **core objective stated by the Council** (Greenbelts HER 10) in their development plan (2010-16) to "generally protect the open nature and landscape quality of lands, to protect and enhance local biodiversity" retained and clearly stated in the local area development plan for 2016-23. Specifically we wish that 'The Rocks': a unique heritage of natural biodiversity* in an irreplaceable landscape connected to the Murrough SAP be specifically named, identified and defined within the plan for the purpose of protection. This goal is consistent with the Rural Environment Protection Scheme (REPS) for which Wicklow County Council can be proud. The biodiversity within 'The Rocks' is of far greater significance than hedgerows as it acts as a biodiversity link. In addition the EU has as policy that remaining glacial valleys be protected.

**Species associated with 'The Rocks' includes some that are protected and threatened. These include: bat species, badger, owl, finches, yellowhammer (which have undergone dramatic declines), foxes. Buzzard-red kite has been seen in The Rocks.*

All

Express YOUR VIEWS on future development of YOUR COUNTY



Write To:
County Development Plan Review,
Planning Department,
Wicklow County Council, Sarsfield Road,
Wicklow Town.



Email

planreview@wicklowcoco.ie

Submissions to
February
19th

Wicklow County Council

DRAFT COUNTY DEVELOPMENT PLAN
2016-2022

E88
SUBMISSION FORM



Name/ Organisation:

Rebecca Kavanagh

Date:

14/2/16

Address:

174 New Road Kilcoole

In the county Development plan for 2010 – 2016 it stated that the vision for development of the Greystones-Delgany /Kilcoole area can be achieved by "The retention of a suitable green belt buffer between Greystones-Delgany and Kilcoole". (ref 2.2)

In this area there is a valley known locally as 'The Rocks' with a unique heritage of natural biodiversity and ecosystem dating from the ice age, 10,000 years ago, which contains a glacial melt water channel, the stream from which makes its way to the breeches almost two miles away (part of the Murrough SAP). This area has escaped human development due to its unsuitability for agriculture or other human activity.

We wish to have the **core objective stated by the Council** (Greenbelts HER 10) in their development plan (2010-16) to "generally protect the open nature and landscape quality of lands, to protect and enhance local biodiversity" retained and clearly stated in the local area development plan for 2016-23. Specifically we wish that 'The Rocks': a unique heritage of natural biodiversity* in an irreplaceable landscape connected to the Murrough SAP be specifically named, identified and defined within the plan for the purpose of protection. This goal is consistent with the Rural Environment Protection Scheme (REPS) for which Wicklow County Council can be proud. The biodiversity within 'The Rocks' is of far greater significance than hedgerows as it acts as a biodiversity link. In addition the EU has as policy that remaining glacial valleys be protected.

**Species associated with 'The Rocks' includes some that are protected and threatened. These include: bat species, badger, owl, finches, yellowhammer (which have undergone dramatic declines), foxes. Buzzard-red kite has been seen in The Rocks.*

All

Express YOUR VIEWS on future development of YOUR COUNTY

Write To:

County Development Plan Review,
Planning Department,
Wicklow County Council, Sarsfield Road,
Wicklow Town.



Email

planreview@wicklowcoco.ie

Submissions B

February

19th

Wicklow County Council

DRAFT COUNTY DEVELOPMENT PLAN

2016-2022

€89

SUBMISSION FORM



Name/ Organisation:

Daniel Kavanagh

Date:

14/2/16

Address:

174 New Rd Kilcoole

In the county Development plan for 2010 – 2016 it stated that the vision for development of the Greystones-Delgany /Kilcoole area can be achieved by "The retention of a suitable green belt buffer between Greystones-Delgany and Kilcoole". (ref 2.2)

In this area there is a valley known locally as 'The Rocks' with a unique heritage of natural biodiversity and ecosystem dating from the ice age, 10,000 years ago, which contains a glacial melt water channel, the stream from which makes its way to the breeches almost two miles away (part of the Murrough SAP). This area has escaped human development due to its unsuitability for agriculture or other human activity.

We wish to have the **core objective stated by the Council** (Greenbelts HER 10) in their development plan (2010-16) to "generally protect the open nature and landscape quality of lands, to protect and enhance local biodiversity" retained and clearly stated in the local area development plan for 2016-23. Specifically we wish that 'The Rocks': a unique heritage of natural biodiversity* in an irreplaceable landscape connected to the Murrough SAP be specifically named, identified and defined within the plan for the purpose of protection. This goal is consistent with the Rural Environment Protection Scheme (REPS) for which Wicklow County Council can be proud. The biodiversity within 'The Rocks' is of far greater significance than hedgerows as it acts as a biodiversity link. In addition the EU has as policy that remaining glacial valleys be protected.

**Species associated with 'The Rocks' includes some that are protected and threatened. These include: bat species, badger, owl, finches, yellowhammer (which have undergone dramatic declines), foxes. Buzzard-red kite has been seen in The Rocks.*

All

Express YOUR VIEWS on future development of YOUR COUNTY

Write To:

County Development Plan Review,
Planning Department,
Wicklow County Council, Sarsfield Road,
Wicklow Town.



Email

planreview@wicklowcoco.ie

Submissions By

February

19th

Wicklow County Council

DRAFT COUNTY DEVELOPMENT PLAN

2016-2022

E90

SUBMISSION FORM



Name/ Organisation:

Aine Kavangh

Date:

14/2/16

Address:

17A New Rd Kilcoole

In the county Development plan for 2010 – 2016 it stated that the vision for development of the Greystones-Deigany /Kilcoole area can be achieved by "The retention of a suitable green belt buffer between Greystones-Deigany and Kilcoole". (ref 2.2)

In this area there is a valley known locally as 'The Rocks' with a unique heritage of natural biodiversity and ecosystem dating from the ice age, 10,000 years ago, which contains a glacial melt water channel, the stream from which makes its way to the breeches almost two miles away (part of the Murrough SAP). This area has escaped human development due to its unsuitability for agriculture or other human activity.

We wish to have the **core objective stated by the Council** (Greenbelts HER 10) in their development plan (2010-16) to "generally protect the open nature and landscape quality of lands, to protect and enhance local biodiversity" retained and clearly stated in the local area development plan for 2016-23. Specifically we wish that 'The Rocks': a unique heritage of natural biodiversity* in an irreplaceable landscape connected to the Murrough SAP be specifically named, identified and defined within the plan for the purpose of protection. This goal is consistent with the Rural Environment Protection Scheme (REPS) for which Wicklow County Council can be proud. The biodiversity within 'The Rocks' is of far greater significance than hedgerows as it acts as a biodiversity link. In addition the EU has as policy that remaining glacial valleys be protected.

**Species associated with 'The Rocks' includes some that are protected and threatened. These include: bat species, badger, owl, finches, yellowhammer (which have undergone dramatic declines), foxes. Buzzard-red kite has been seen in The Rocks.*

All

Express YOUR VIEWS on the future development of YOUR COUNTY

Write To:

County Development Plan Review,
Planning Department,
Wicklow County Council, Sarsfield Road,
Wicklow Town.



Email

planreview@wicklowcoco.ie

Submissions B

February

19th

Wicklow County Council

DRAFT COUNTY DEVELOPMENT PLAN

2016-2022

SUBMISSION FORM



Name/ Organisation: *Shayne Kavanagh*

Date: *14/2/16*

Address: *17A Red Bank, Kesh, Wicklow*

In the county Development plan for 2010 – 2016 it stated that the vision for development of the Greystones-Delgany /Kilcoole area can be achieved by "The retention of a suitable green belt buffer between Greystones-Delgany and Kilcoole". (ref 2.2)

In this area there is a valley known locally as 'The Rocks' with a unique heritage of natural biodiversity and ecosystem dating from the ice age, 10,000 years ago, which contains a glacial melt water channel, the stream from which makes its way to the breeches almost two miles away (part of the Murrough SAP). This area has escaped human development due to its unsuitability for agriculture or other human activity.

We wish to have the **core objective** stated by the Council (Greenbelts HER 10) in their development plan (2010-16) to "generally protect the open nature and landscape quality of lands, to protect and enhance local biodiversity" retained and clearly stated in the local area development plan for 2016-23. Specifically we wish that 'The Rocks': a unique heritage of natural biodiversity* in an irreplaceable landscape connected to the Murrough SAP be specifically named, identified and defined within the plan for the purpose of protection. This goal is consistent with the Rural Environment Protection Scheme (REPS) for which Wicklow County Council can be proud. The biodiversity within 'The Rocks' is of far greater significance than hedgerows as it acts as a biodiversity link. In addition the EU has as policy that remaining glacial valleys be protected.

**Species associated with 'The Rocks' includes some that are protected and threatened. These include: bat species, badger, owl, finches, yellowhammer (which have undergone dramatic declines), foxes. Buzzard-red kite has been seen in The Rocks.*

All

J Kavanagh

Express YOUR VIEWS on the future development of YOUR COUNTY



Write To:

County Development Plan Review,
Planning Department,
Wicklow County Council, Sarsfield Road,
Wicklow Town.



Email

planreview@wicklowcoco.ie


Submission Deadline

**February
19th**

Wicklow County Council

DRAFT COUNTY DEVELOPMENT PLAN
2016-2022

E92



SUBMISSION FORM

Name/ Organisation: Keating Family Date: 11-02-16
Address: 2 Priestnewtown Delgany Co. Wicklow

In the county Development plan for 2010 – 2016 it stated that the vision for development of the Greystones-Delgany /Kilcoole area can be achieved by 'The retention of a suitable green belt buffer between Greystones–Delgany and Kilcoole'. (ref 2.2)

In this area there is a valley known locally as 'The Rocks' with a unique heritage of natural biodiversity and ecosystem dating from the ice age, 10,000 years ago, which contains a glacial melt water channel, the stream from which makes its way to the breeches almost two miles away (part of the Murrough SAP). This area has escaped human development due to its unsuitability for agriculture or other human activity.

We the residents of Priestnewtown wish to have the **core objective stated by the Council** (Greenbelts HER 10) in their development plan (2010-16) to "generally protect the open nature and landscape quality of lands, to protect and enhance local biodiversity" retained and clearly stated in the local area development plan for 2016-23. Specifically we wish that 'The Rocks': a unique heritage of **natural** biodiversity* in an irreplaceable landscape connected to the Murrough SAP be specifically named, identified and defined within the plan for the purpose of protection. This goal is consistent with the Rural Environment Protection Scheme (REPS) for which Wicklow County Council can be proud. The biodiversity within 'The Rocks' is of far greater significance than hedgerows as it acts as a biodiversity link. In addition the EU has as policy that remaining glacial valleys be protected.

**Species associated with 'The Rocks' includes some that are protected and threatened. These include: bat species, badger, owl, finches, yellowhammer (which have undergone dramatic declines), foxes. Buzzard-red kite has been seen in The Rocks.*

Priestnewtown

Mary Keating

Ruth Keating

Express YOUR VIEWS on future development of YOUR COUNTY



Write To:
County Development Plan Review,
Planning Department,
Wicklow County Council, S. Road,
Wicklow Town.



Email

planreview@wicklowcoco.ie

Submissions By

February
19th

Wicklow County Council

DRAFT COUNTY DEVELOPMENT PLAN

2016-2022

693

SUBMISSION FORM



Name/ Organisation: Shawn Keddy

Date: 14/2/16

Address: Sea Road Kilcoole

In the county Development plan for 2010 – 2016 it stated that the vision for development of the Greystones-Delgany /Kilcoole area can be achieved by "The retention of a suitable green belt buffer between Greystones-Delgany and Kilcoole". (ref 2.2)

In this area there is a valley known locally as 'The Rocks' with a unique heritage of natural biodiversity and ecosystem dating from the ice age, 10,000 years ago, which contains a glacial melt water channel, the stream from which makes its way to the breeches almost two miles away (part of the Murrough SAP). This area has escaped human development due to its unsuitability for agriculture or other human activity.

We wish to have the **core objective stated by the Council** (Greenbelts HER 10) in their development plan (2010-16) to "generally protect the open nature and landscape quality of lands, to protect and enhance local biodiversity" retained and clearly stated in the local area development plan for 2016-23. Specifically we wish that 'The Rocks': a unique heritage of natural biodiversity* in an irreplaceable landscape connected to the Murrough SAP be specifically named, identified and defined within the plan for the purpose of protection. This goal is consistent with the Rural Environment Protection Scheme (REPS) for which Wicklow County Council can be proud. The biodiversity within 'The Rocks' is of far greater significance than hedgerows as it acts as a biodiversity link. In addition the EU has as policy that remaining glacial valleys be protected.

**Species associated with 'The Rocks' includes some that are protected and threatened. These include: bat species, badger, owl, finches, yellowhammer (which have undergone dramatic declines), foxes. Buzzard-red kite has been seen in The Rocks.*

All

Express YOUR VIEWS on future development of YOUR COUNTY



Write To:
County Development Plan Review,
Planning Department,
Wicklow County Council, Sea Road,
Wicklow Town.



Email

planreview@wicklowcoco.ie

Submissions By

February

19th

Wicklow County Council

DRAFT COUNTY DEVELOPMENT PLAN

2016-2022

EGL

SUBMISSION FORM



Name/ Organisation: SYLVIA KELLY

Date: 12/2/16.

Address: 27, MAIN STREET, KILCOOLE

In the county Development plan for 2010 – 2016 it stated that the vision for development of the Greystones-Delgany /Kilcoole area can be achieved by "The retention of a suitable green belt buffer between Greystones-Delgany and Kilcoole". (ref 2.2)

In this area there is a valley known locally as 'The Rocks' with a unique heritage of natural biodiversity and ecosystem dating from the ice age, 10,000 years ago, which contains a glacial melt water channel, the stream from which makes its way to the breeches almost two miles away (part of the Murrough SAP). This area has escaped human development due to its unsuitability for agriculture or other human activity.

We wish to have the **core objective stated by the Council** (Greenbelts HER 10) in their development plan (2010-16) to "generally protect the open nature and landscape quality of lands, to protect and enhance local biodiversity" retained and clearly stated in the local area development plan for 2016-23. Specifically we wish that 'The Rocks': a unique heritage of natural biodiversity* in an irreplaceable landscape connected to the Murrough SAP be specifically named, identified and defined within the plan for the purpose of protection. This goal is consistent with the Rural Environment Protection Scheme (REPS) for which Wicklow County Council can be proud. The biodiversity within 'The Rocks' is of far greater significance than hedgerows as it acts as a biodiversity link. In addition the EU has as policy that remaining glacial valleys be protected.

**Species associated with 'The Rocks' includes some that are protected and threatened. These include: bat species, badger, owl, finches, yellowhammer (which have undergone dramatic declines), foxes. Buzzard-red kite has been seen in The Rocks.*

All

Express YOUR VIEWS on future development of YOUR COUNTY



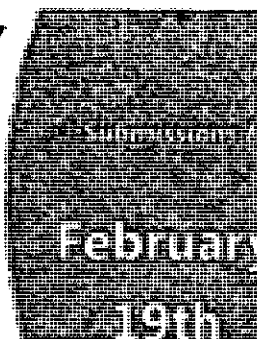
Write To:

County Development Plan Review,
Planning Department,
Wicklow County Council, S. Road,
Wicklow Town.



Email

planreview@wicklowcoco.ie



Wicklow County Council

DRAFT COUNTY DEVELOPMENT PLAN

2016-2022

EAS

SUBMISSION FORM



Name/ Organisation: NOEL KELLY

Date: 12/2/16

Address: 27, MAIN STREET, KILCOOLE, CO. WICKLOW

In the county Development plan for 2010 – 2016 it stated that the vision for development of the Greystones-Delgany /Kilcoole area can be achieved by "The retention of a suitable green belt buffer between Greystones-Delgany and Kilcoole". (ref 2.2)

In this area there is a valley known locally as 'The Rocks' with a unique heritage of natural biodiversity and ecosystem dating from the ice age, 10,000 years ago, which contains a glacial melt water channel, the stream from which makes its way to the breeches almost two miles away (part of the Murrough SAP). This area has escaped human development due to its unsuitability for agriculture or other human activity.

We wish to have the **core objective stated by the Council** (Greenbelts HER 10) in their development plan (2010-16) to "generally protect the open nature and landscape quality of lands, to protect and enhance local biodiversity" retained and clearly stated in the local area development plan for 2016-23. Specifically we wish that 'The Rocks': a unique heritage of natural biodiversity* in an irreplaceable landscape connected to the Murrough SAP be specifically named, identified and defined within the plan for the purpose of protection. This goal is consistent with the Rural Environment Protection Scheme (REPS) for which Wicklow County Council can be proud. The biodiversity within 'The Rocks' is of far greater significance than hedgerows as it acts as a biodiversity link. In addition the EU has as policy that remaining glacial valleys be protected.

**Species associated with 'The Rocks' includes some that are protected and threatened. These include: bat species, badger, owl, finches, yellowhammer (which have undergone dramatic declines), foxes. Buzzard-red kite has been seen in The Rocks.*

All


Express YOUR VIEWS on future development of YOUR COUNTY



Write To:
County Development Plan Review,
Planning Department,
Wicklow County Council, Sarsfield Road,
Wicklow Town.



Email
planreview@wicklowcoco.ie



Wicklow County Council

DRAFT COUNTY DEVELOPMENT PLAN
2016-2022

E 961

SUBMISSION FORM



Name/ Organisation: Diane Kelly Date: 14/2/16

Address: 1 Meadowbrook Kilcoole Co. Wicklow

In the county Development plan for 2010 – 2016 it stated that the vision for development of the Greystones-Delgany /Kilcoole area can be achieved by "The retention of a suitable green belt buffer between Greystones-Delgany and Kilcoole". (ref 2.2)

In this area there is a valley known locally as 'The Rocks' with a unique heritage of natural biodiversity and ecosystem dating from the ice age, 10,000 years ago, which contains a glacial melt water channel, the stream from which makes its way to the breeches almost two miles away (part of the Murrough SAP). This area has escaped human development due to its unsuitability for agriculture or other human activity.

We wish to have the core objective stated by the Council (Greenbelts HER 10) in their development plan (2010-16) to "generally protect the open nature and landscape quality of lands, to protect and enhance local biodiversity" retained and clearly stated in the local area development plan for 2016-23. Specifically we wish that 'The Rocks': a unique heritage of natural biodiversity* in an irreplaceable landscape connected to the Murrough SAP be specifically named, identified and defined within the plan for the purpose of protection. This goal is consistent with the Rural Environment Protection Scheme (REPS) for which Wicklow County Council can be proud. The biodiversity within 'The Rocks' is of far greater significance than hedgerows as it acts as a biodiversity link. In addition the EU has as policy that remaining glacial valleys be protected.

**Species associated with 'The Rocks' includes some that are protected and threatened. These include: bat species, badger, owl, finches, yellowhammer (which have undergone dramatic declines), foxes. Buzzard-red kite has been seen in The Rocks.*

All

Express YOUR VIEWS on future development of YOUR COUNTY

Write To:
County Development Plan Review,
Planning Department,
Wicklow County Council, Sarsfield Road,
Wicklow Town.



Email

planreview@wicklowcoco.ie

Submissions B

February
19th

Wicklow County Council

DRAFT COUNTY DEVELOPMENT PLAN

2016-2022

E 97
SUBMISSION FORM



Name/ Organisation: Michael Kelly Date: 18-02-2016
Address: 8 Woodstock

In the county Development plan for 2010 – 2016 it stated that the vision for development of the Greystones-Delgany /Kilcoole area can be achieved by 'The retention of a suitable green belt buffer between Greystones-Delgany and Kilcoole'. (ref 2.2)

In this area there is a valley known locally as 'The Rocks' with a unique heritage of natural biodiversity and ecosystem dating from the ice age, 10,000 years ago, which contains a glacial melt water channel, the stream from which makes its way to the breeches almost two miles away (part of the Murrough SAP). This area has escaped human development due to its unsuitability for agriculture or other human activity.

We wish to have the **core objective stated by the Council** (Greenbelts HER 10) in their development plan (2010-16) to "generally protect the open nature and landscape quality of lands, to protect and enhance local biodiversity" retained and clearly stated in the local area development plan for 2016-23. Specifically we wish that 'The Rocks': a unique heritage of natural biodiversity* in an irreplaceable landscape connected to the Murrough SAP be specifically named, identified and defined within the plan for the purpose of protection. This goal is consistent with the Rural Environment Protection Scheme (REPS) for which Wicklow County Council can be proud. The biodiversity within 'The Rocks' is of far greater significance than hedgerows as it acts as a biodiversity link. In addition the EU has as policy that remaining glacial valleys be protected.

**Species associated with 'The Rocks' includes some that are protected and threatened. These include: bat species, badger, owl, finches, yellowhammer (which have undergone dramatic declines), foxes. Buzzard-red kite has been seen in The Rocks.*

All

Express YOUR VIEWS on the future development of YOUR COUNTY



Write To:
County Development Plan Review,
Planning Department,
Wicklow County Council, Sarsfield Road,
Wicklow Town.



Email
planreview@wicklowcoco.ie


Submissions By

February
19th

Wicklow County Council

DRAFT COUNTY DEVELOPMENT PLAN
2016-2022

E98



SUBMISSION FORM

Name/ Organisation: Mr Kelly Date: _____
Address: 5 Woodstock Kilcoole Co Wick

In the county Development plan for 2010 – 2016 it stated that the vision for development of the Greystones-Delgany /Kilcoole area can be achieved by 'The retention of a suitable green belt buffer between Greystones-Delgany and Kilcoole'. (ref 2.2)

In this area there is a valley known locally as 'The Rocks' with a unique heritage of natural biodiversity and ecosystem dating from the ice age, 10,000 years ago, which contains a glacial melt water channel, the stream from which makes its way to the breeches almost two miles away (part of the Murrough SAP). This area has escaped human development due to its unsuitability for agriculture or other human activity.

We wish to have the **core objective stated by the Council** (Greenbelts HER 10) in their development plan (2010-16) to "generally protect the open nature and landscape quality of lands, to protect and enhance local biodiversity" retained and clearly stated in the local area development plan for 2016-23. Specifically we wish that 'The Rocks': a unique heritage of natural biodiversity* in an irreplaceable landscape connected to the Murrough SAP be specifically named, identified and defined within the plan for the purpose of protection. This goal is consistent with the Rural Environment Protection Scheme (REPS) for which Wicklow County Council can be proud. The biodiversity within 'The Rocks' is of far greater significance than hedgerows as it acts as a biodiversity link. In addition the EU has as policy that remaining glacial valleys be protected.

**Species associated with 'The Rocks' includes some that are protected and threatened. These include: bat species, badger, owl, finches, yellowhammer (which have undergone dramatic declines), foxes. Buzzard-red kite has been seen in The Rocks.*

All

Express YOUR VIEWS on future development of YOUR COUNTY



Write To:
County Development Plan Review,
Planning Department,
Wicklow County Council, St. John's Road,
Wicklow Town.



Email
planreview@wicklowcoco.ie

Submissions By

February
19th

**DRAFT COUNTY DEVELOPMENT PLAN
2016-2022**

E99

SUBMISSION FORM



Name/ Organisation: Cole Kelly **Date:** 8 Feb 2016
Address: 46, FARRANKELLY CLOSE, DELGANY, CO. WICKLOW

In the county Development plan for 2010 – 2016 it stated that the vision for development of the Greystones-Delgany /Kilcoole area can be achieved by "The retention of a suitable green belt buffer between Greystones-Delgany and Kilcoole". (ref 2.2)

In this area there is a valley known locally as 'The Rocks' with a unique heritage of natural biodiversity and ecosystem dating from the ice age, 10,000 years ago, which contains a glacial melt water channel, the stream from which makes its way to the breeches almost two miles away (part of the Murrough SAP). This area has escaped human development due to its unsuitability for agriculture or other human activity.

We the residents of Priestnewtown wish to have the **core objective stated by the Council** (Greenbelts HER 10) in their development plan (2010-16) to "generally protect the open nature and landscape quality of lands, to protect and enhance local biodiversity" retained and clearly stated in the local area development plan for 2016-23. Specifically we wish that 'The Rocks': a unique heritage of **natural** biodiversity* in an irreplaceable landscape connected to the Murrough SAP be specifically named, identified and defined within the plan for the purpose of protection. This goal is consistent with the Rural Environment Protection Scheme (REPS) for which Wicklow County Council can be proud. The biodiversity within 'The Rocks' is of far greater significance than hedgerows as it acts as a biodiversity link. In addition the EU has as policy that remaining glacial valleys be protected.

**Species associated with 'The Rocks' includes some that are protected and threatened. These include: bat species, badger, owl, finches, yellowhammer (which have undergone dramatic declines), foxes. Buzzard-red kite has been seen in The Rocks.*

Priestnewtown

Express YOUR VIEWS on the future development of YOUR COUNTY



Write To:
County Development Plan Review,
Planning Department,
Wicklow County Council, S. Road,
Wicklow Town.



Email
planreview@wicklowcoco.ie



Wicklow County Council

DRAFT COUNTY DEVELOPMENT PLAN
2016-2022

E 108
SUBMISSION FORM



Name/ Organisation: Philip Kelly Date: 08th Feb '16

Address: 6 PRIESTNEWTOWN, KILQUADE, CO. WICKLOW

In the county Development plan for 2010 – 2016 it stated that the vision for development of the Greystones-Delgany /Kilcoole area can be achieved by "The retention of a suitable green belt buffer between Greystones-Delgany and Kilcoole". (ref 2.2)

In this area there is a valley known locally as 'The Rocks' with a unique heritage of natural biodiversity and ecosystem dating from the ice age, 10,000 years ago, which contains a glacial melt water channel, the stream from which makes its way to the breeches almost two miles away (part of the Murrough SAP). This area has escaped human development due to its unsuitability for agriculture or other human activity.

We the residents of Priestnewtown wish to have the **core objective stated by the Council** (Greenbelts HER 10) in their development plan (2010-16) to "generally protect the open nature and landscape quality of lands, to protect and enhance local biodiversity" retained and clearly stated in the local area development plan for 2016-23. Specifically we wish that 'The Rocks': a unique heritage of **natural** biodiversity* in an irreplaceable landscape connected to the Murrough SAP be specifically named, identified and defined within the plan for the purpose of protection. This goal is consistent with the Rural Environment Protection Scheme (REPS) for which Wicklow County Council can be proud. The biodiversity within 'The Rocks' is of far greater significance than hedgerows as it acts as a biodiversity link. In addition the EU has as policy that remaining glacial valleys be protected.

**Species associated with 'The Rocks' includes some that are protected and threatened. These include: bat species, badger, owl, finches, yellowhammer (which have undergone dramatic declines), foxes. Buzzard-red kite has been seen in The Rocks.*

Priestnewtown

Express YOUR VIEWS on future development of YOUR COUNTY



Write To:
County Development Plan Review,
Planning Department,
Wicklow County Council, S. Road,
Wicklow Town.



Email

planreview@wicklowcoco.ie

Submissions By

**February
19th**

Wicklow County Council

DRAFT COUNTY DEVELOPMENT PLAN
2016-2022

E1017



SUBMISSION FORM

Name/ Organisation: James Kelly

Date: 8-2-16

Address: 6 Priestsnewtown

In the county Development plan for 2010 – 2016 it stated that the vision for development of the Greystones-Delgany /Kilcoole area can be achieved by "The retention of a suitable green belt buffer between Greystones-Delgany and Kilcoole". (ref 2.2)

In this area there is a valley known locally as 'The Rocks' with a unique heritage of natural biodiversity and ecosystem dating from the ice age, 10,000 years ago, which contains a glacial melt water channel, the stream from which makes its way to the breeches almost two miles away (part of the Murrough SAP). This area has escaped human development due to its unsuitability for agriculture or other human activity.

We the residents of Priestnewtown wish to have the core objective stated by the Council (Greenbelts HER 10) in their development plan (2010-16) to "generally protect the open nature and landscape quality of lands, to protect and enhance local biodiversity" retained and clearly stated in the local area development plan for 2016-23. Specifically we wish that 'The Rocks': a unique heritage of natural biodiversity* in an irreplaceable landscape connected to the Murrough SAP be specifically named, identified and defined within the plan for the purpose of protection. This goal is consistent with the Rural Environment Protection Scheme (REPS) for which Wicklow County Council can be proud. The biodiversity within 'The Rocks' is of far greater significance than hedgerows as it acts as a biodiversity link. In addition the EU has as policy that remaining glacial valleys be protected.

**Species associated with 'The Rocks' includes some that are protected and threatened. These include: bat species, badger, owl, finches, yellowhammer (which have undergone dramatic declines), foxes. Buzzard-red kite has been seen in The Rocks.*

Priestnewtown

Express YOUR VIEWS on the future development of YOUR COUNTY



Write To:

County Development Plan Review,
Planning Department,
Wicklow County Council, Sarsfield Road,
Wicklow Town.



Email

planreview@wicklowcoco.ie

Submissions By


February
19th

Wicklow County Council

DRAFT COUNTY DEVELOPMENT PLAN
2016-2022

E102

SUBMISSION FORM



Name/ Organisation: MARY KELLY

Date: 8-2-2016

Address: 6 PRIESTNEWTOWN, DELBANY, CO. WICKLOW

In the county Development plan for 2010 – 2016 it stated that the vision for development of the Greystones-Delgany /Kilcoole area can be achieved by "The retention of a suitable green belt buffer between Greystones-Delgany and Kilcoole". (ref 2.2)

In this area there is a valley known locally as 'The Rocks' with a unique heritage of natural biodiversity and ecosystem dating from the ice age, 10,000 years ago, which contains a glacial melt water channel, the stream from which makes its way to the breeches almost two miles away (part of the Murrough SAP). This area has escaped human development due to its unsuitability for agriculture or other human activity.

We the residents of Priestnewtown wish to have the **core objective stated by the Council** (Greenbelts HER 10) in their development plan (2010-16) to "generally protect the open nature and landscape quality of lands, to protect and enhance local biodiversity" retained and clearly stated in the local area development plan for 2016-23. Specifically we wish that 'The Rocks': a unique heritage of **natural** biodiversity* in an irreplaceable landscape connected to the Murrough SAP be specifically named, identified and defined within the plan for the purpose of protection. This goal is consistent with the Rural Environment Protection Scheme (REPS) for which Wicklow County Council can be proud. The biodiversity within 'The Rocks' is of far greater significance than hedgerows as it acts as a biodiversity link. In addition the EU has as policy that remaining glacial valleys be protected.

**Species associated with 'The Rocks' includes some that are protected and threatened. These include: bat species, badger, owl, finches, yellowhammer (which have undergone dramatic declines), foxes. Buzzard-red kite has been seen in The Rocks.*

Priestnewtown

Express YOUR VIEWS on the future development of YOUR COUNTY



Write To:
County Development Plan Review,
Planning Department,
Wicklow County Council, Sarsfield Road,
Wicklow Town.



Email
planreview@wicklowcoco.ie

Submissions By

February
19th

Wicklow County Council

DRAFT COUNTY DEVELOPMENT PLAN
2016-2022

E 103

SUBMISSION FORM



Name/ Organisation: Tessa Kelly

Date: 8 Feb 2016

Address: 46, FARRANKELLY CLOSE, DELGANY, CO. WICKLOW

In the county Development plan for 2010 – 2016 it stated that the vision for development of the Greystones-Delgany /Kilcoole area can be achieved by "The retention of a suitable green belt buffer between Greystones-Delgany and Kilcoole". (ref 2.2)

In this area there is a valley known locally as 'The Rocks' with a unique heritage of natural biodiversity and ecosystem dating from the ice age, 10,000 years ago, which contains a glacial melt water channel, the stream from which makes its way to the breeches almost two miles away (part of the Murrough SAP). This area has escaped human development due to its unsuitability for agriculture or other human activity.

We the residents of Priestnewtown wish to have the core objective stated by the Council (Greenbelts HER 10) in their development plan (2010-16) to "generally protect the open nature and landscape quality of lands, to protect and enhance local biodiversity" retained and clearly stated in the local area development plan for 2016-23. Specifically we wish that 'The Rocks': a unique heritage of natural biodiversity* in an irreplaceable landscape connected to the Murrough SAP be specifically named, identified and defined within the plan for the purpose of protection. This goal is consistent with the Rural Environment Protection Scheme (REPS) for which Wicklow County Council can be proud. The biodiversity within 'The Rocks' is of far greater significance than hedgerows as it acts as a biodiversity link. In addition the EU has as policy that remaining glacial valleys be protected.

**Species associated with 'The Rocks' includes some that are protected and threatened. These include: bat species, bodger, owl, finches, yellowhammer (which have undergone dramatic declines), foxes. Buzzard-red kite has been seen in The Rocks.*

Priestnewtown

Express YOUR VIEWS on future development of YOUR COUNTY



Write To:
County Development Plan Review,
Planning Department,
Wicklow County Council, Sarsfield Road,
Wicklow Town.



Email
planreview@wicklowcoco.ie

Submissions By

February
19th

Wicklow County Council

DRAFT COUNTY DEVELOPMENT PLAN
2016-2022

E104

SUBMISSION FORM



Name/ Organisation: Karen Kelly Date: 8/2/16

Address: 4 Priestnewtown

In the county Development plan for 2010 – 2016 it stated that the vision for development of the Greystones-Delgany /Kilcoole area can be achieved by "The retention of a suitable green belt buffer between Greystones-Delgany and Kilcoole". (ref 2.2)

In this area there is a valley known locally as 'The Rocks' with a unique heritage of natural biodiversity and ecosystem dating from the ice age, 10,000 years ago, which contains a glacial melt water channel, the stream from which makes its way to the breeches almost two miles away (part of the Murrough SAP). This area has escaped human development due to its unsuitability for agriculture or other human activity.

We the residents of Priestnewtown wish to have the **core objective stated by the Council** (Greenbelts HER 10) in their development plan (2010-16) to "generally protect the open nature and landscape quality of lands, to protect and enhance local biodiversity" retained and clearly stated in the local area development plan for 2016-23. Specifically we wish that 'The Rocks': a unique heritage of **natural** biodiversity* in an irreplaceable landscape connected to the Murrough SAP be specifically named, identified and defined within the plan for the purpose of protection. This goal is consistent with the Rural Environment Protection Scheme (REPS) for which Wicklow County Council can be proud. The biodiversity within 'The Rocks' is of far greater significance than hedgerows as it acts as a biodiversity link. In addition the EU has as policy that remaining glacial valleys be protected.

**Species associated with 'The Rocks' includes some that are protected and threatened. These include: bat species, badger, owl, finches, yellowhammer (which have undergone dramatic declines), foxes. Buzzard-red kite has been seen in The Rocks.*

Priestnewtown

Express YOUR VIEWS on future development of YOUR COUNTY



Write To:
County Development Review,
Planning Department,
Wicklow County Council, Sarsfield Road,
Wicklow Town.



Email
planreview@wicklowcoco.ie

Submissions By

February
19th

Wicklow County Council

DRAFT COUNTY DEVELOPMENT PLAN
2016-2022

E105

SUBMISSION FORM



Name/ Organisation: Steph Uddy Date: 8/2/2016
Address: 4 PRIESTNEWTOWN

In the county Development plan for 2010 – 2016 it stated that the vision for development of the Greystones-Delgany /Kilcoole area can be achieved by "The retention of a suitable green belt buffer between Greystones-Delgany and Kilcoole". (ref 2.2)

In this area there is a valley known locally as 'The Rocks' with a unique heritage of natural biodiversity and ecosystem dating from the ice age, 10,000 years ago, which contains a glacial melt water channel, the stream from which makes its way to the breeches almost two miles away (part of the Murrough SAP). This area has escaped human development due to its unsuitability for agriculture or other human activity.

We the residents of Priestnewtown wish to have the **core objective stated by the Council** (Greenbelts HER 10) in their development plan (2010-16) to "generally protect the open nature and landscape quality of lands, to protect and enhance local biodiversity" retained and clearly stated in the local area development plan for 2016-23. Specifically we wish that 'The Rocks': a unique heritage of **natural** biodiversity* in an irreplaceable landscape connected to the Murrough SAP be specifically named, identified and defined within the plan for the purpose of protection. This goal is consistent with the Rural Environment Protection Scheme (REPS) for which Wicklow County Council can be proud. The biodiversity within 'The Rocks' is of far greater significance than hedgerows as it acts as a biodiversity link. In addition the EU has as policy that remaining glacial valleys be protected.

**Species associated with 'The Rocks' includes some that are protected and threatened. These include: bat species, badger, owl, finches, yellowhammer (which have undergone dramatic declines), foxes. Buzzard-red kite has been seen in The Rocks.*

Priestnewtown

Express YOUR VIEWS on the future development of YOUR COUNTY



Write To:
County Development Plan Review,
Planning Department,
Wicklow County Council, Saggart Road,
Wicklow Town.



Email

planreview@wicklowcoco.ie

Submissions By

February
19th

**DRAFT COUNTY DEVELOPMENT PLAN
2016-2022**

**E-106
SUBMISSION FORM**



Name/ Organisation: Paula Kelly **Date:** 11/2/2016

Address: Ballybaun, Screen, Co-Wexford -

In the county Development plan for 2010 – 2016 it stated that the vision for development of the Greystones-Delgany /Kilcoole area can be achieved by "The retention of a suitable green belt buffer between Greystones-Delgany and Kilcoole". (ref 2.2)

In this area there is a valley known locally as 'The Rocks' with a unique heritage of natural biodiversity and ecosystem dating from the ice age, 10,000 years ago, which contains a glacial melt water channel, the stream from which makes its way to the breeches almost two miles away (part of the Murrough SAP). This area has escaped human development due to its unsuitability for agriculture or other human activity.

We the residents of Priestnewtown wish to have the **core objective stated by the Council** (Greenbelts HER 10) in their development plan (2010-16) to "generally protect the open nature and landscape quality of lands, to protect and enhance local biodiversity" retained and clearly stated in the local area development plan for 2016-23. Specifically we wish that 'The Rocks': a unique heritage of **natural biodiversity*** in an irreplaceable landscape connected to the Murrough SAP be specifically named, identified and defined within the plan for the purpose of protection. This goal is consistent with the Rural Environment Protection Scheme (REPS) for which Wicklow County Council can be proud. The biodiversity within 'The Rocks' is of far greater significance than hedgerows as it acts as a biodiversity link. In addition the EU has as policy that remaining glacial valleys be protected.

**Species associated with 'The Rocks' includes some that are protected and threatened. These include: bat species, badger, owl, finches, yellowhammer (which have undergone dramatic declines), foxes. Buzzard-red kite has been seen in The Rocks.*

Priestnewtown

Express YOUR VIEWS on the future development of YOUR COUNTY



Write To:
County Development Plan Review,
Planning Department,
Wicklow County Council, Sarsfield Road,
Wicklow Town.



Email
planreview@wicklowcoco.ie

Submissions By

February
19th

**DRAFT COUNTY DEVELOPMENT PLAN
2016-2022**

SUBMISSION FORM



Name/ Organisation: ANDREW KELLY

Date: 11-2-2016

Address: BALLYBAUN, SCRENN, ENNISCORTHY CO. WEXFORD.

In the county Development plan for 2010 – 2016 it stated that the vision for development of the Greystones-Delgany /Kilcoole area can be achieved by "The retention of a suitable green belt buffer between Greystones-Delgany and Kilcoole". (ref 2.2)

In this area there is a valley known locally as 'The Rocks' with a unique heritage of natural biodiversity and ecosystem dating from the ice age, 10,000 years ago, which contains a glacial melt water channel, the stream from which makes its way to the breeches almost two miles away (part of the Murrough SAP). This area has escaped human development due to its unsuitability for agriculture or other human activity.

We the residents of Priestnewtown wish to have the **core objective stated by the Council** (Greenbelts HER 10) in their development plan (2010-16) to "generally protect the open nature and landscape quality of lands, to protect and enhance local biodiversity" retained and clearly stated in the local area development plan for 2016-23. Specifically we wish that 'The Rocks': a unique heritage of **natural biodiversity*** in an irreplaceable landscape connected to the Murrough SAP be specifically named, identified and defined within the plan for the purpose of protection. This goal is consistent with the Rural Environment Protection Scheme (REPS) for which Wicklow County Council can be proud. The biodiversity within 'The Rocks' is of far greater significance than hedgerows as it acts as a biodiversity link. In addition the EU has as policy that remaining glacial valleys be protected.

**Species associated with 'The Rocks' includes some that are protected and threatened. These include: bat species, badger, owl, finches, yellowhammer (which have undergone dramatic declines), foxes. Buzzard-red kite has been seen in The Rocks.*

Priestnewtown

Express YOUR VIEWS on the future development of YOUR COUNTY



Write To:

**County Development Plan Review,
Planning Department,
Wicklow County Council, S. Road,
Wicklow Town.**



Email

planreview@wicklowcoco.ie

Submissions By

**February
19th**

**DRAFT COUNTY DEVELOPMENT PLAN
2016-2022**

E108

SUBMISSION FORM



Name/ Organisation: Rebecca Kelly **Date:** 11-2-2016

Address: 16 Seacourt, Newcastle, Co Wicklow.

In the county Development plan for 2010 – 2016 it stated that the vision for development of the Greystones-Delgany /Kilcoole area can be achieved by "The retention of a suitable green belt buffer between Greystones-Delgany and Kilcoole". (ref 2.2)

In this area there is a valley known locally as 'The Rocks' with a unique heritage of natural biodiversity and ecosystem dating from the ice age, 10,000 years ago, which contains a glacial melt water channel, the stream from which makes its way to the breeches almost two miles away (part of the Murrough SAP). This area has escaped human development due to its unsuitability for agriculture or other human activity.

We the residents of Priestnewtown wish to have the **core objective stated by the Council** (Greenbelts HER 10) in their development plan (2010-16) to "generally protect the open nature and landscape quality of lands, to protect and enhance local biodiversity" retained and clearly stated in the local area development plan for 2016-23. Specifically we wish that 'The Rocks': a unique heritage of **natural** biodiversity* in an irreplaceable landscape connected to the Murrough SAP be specifically named, identified and defined within the plan for the purpose of protection. This goal is consistent with the Rural Environment Protection Scheme (REPS) for which Wicklow County Council can be proud. The biodiversity within 'The Rocks' is of far greater significance than hedgerows as it acts as a biodiversity link. In addition the EU has as policy that remaining glacial valleys be protected.

**Species associated with 'The Rocks' includes some that are protected and threatened. These include: bat species, badger, owl, finches, yellowhammer (which have undergone dramatic declines), foxes. Buzzard-red kite has been seen in The Rocks.*

Priestnewtown

Express YOUR VIEWS on future development of YOUR COUNTY



Write To:

**County Development Plan Review,
Planning Department,
Wicklow County Council, S. Road,
Wicklow Town.**



Email

planreview@wicklowcoco.ie

Submissions By

**February
19th**

**DRAFT COUNTY DEVELOPMENT PLAN
2016-2022**

E109

SUBMISSION FORM



Name/ Organisation: DAVID KELLY **Date:** 11/2/2016
Address: 16 SEACOURT, NEWCASTLE, CO. WICKLOW

In the county Development plan for 2010 – 2016 it stated that the vision for development of the Greystones-Delgany /Kilcoole area can be achieved by "The retention of a suitable green belt buffer between Greystones-Delgany and Kilcoole". (ref 2.2)

In this area there is a valley known locally as 'The Rocks' with a unique heritage of natural biodiversity and ecosystem dating from the ice age, 10,000 years ago, which contains a glacial melt water channel, the stream from which makes its way to the breeches almost two miles away (part of the Murrough SAP). This area has escaped human development due to its unsuitability for agriculture or other human activity.

We the residents of Priestnewtown wish to have the **core objective stated by the Council** (Greenbelts HER 10) in their development plan (2010-16) to "generally protect the open nature and landscape quality of lands, to protect and enhance local biodiversity" retained and clearly stated in the local area development plan for 2016-23. Specifically we wish that 'The Rocks': a unique heritage of **natural** biodiversity* in an irreplaceable landscape connected to the Murrough SAP be specifically named, identified and defined within the plan for the purpose of protection. This goal is consistent with the Rural Environment Protection Scheme (REPS) for which Wicklow County Council can be proud. The biodiversity within 'The Rocks' is of far greater significance than hedgerows as it acts as a biodiversity link. In addition the EU has as policy that remaining glacial valleys be protected.

**Species associated with 'The Rocks' includes some that are protected and threatened. These include: bat species, badger, owl, finches, yellowhammer (which have undergone dramatic declines), foxes. Buzzard-red kite has been seen in The Rocks.*

Priestnewtown

Express YOUR VIEWS on the future development of YOUR COUNTY

Write To:

**County Development Plan Review,
Planning Department,
Wicklow County Council, Sarsfield Road,
Wicklow Town.**



Email

planreview@wicklowcoco.ie

**February
19th**

**DRAFT COUNTY DEVELOPMENT PLAN
2016-2022**

SUBMISSION FORM

E110



Name/ Organisation: Anthony Kelly **Date:** 18-12-16

Address: anam cara, BALLYKEANE, RED CROSS, CO. WICKLOW

In the county Development plan for 2010 – 2016 it stated that the vision for development of the Greystones-Delgany /Kilcoole area can be achieved by "The retention of a suitable green belt buffer between Greystones-Delgany and Kilcoole". (ref 2.2)

In this area there is a valley known locally as 'The Rocks' with a unique heritage of natural biodiversity and ecosystem dating from the ice age, 10,000 years ago, which contains a glacial melt water channel, the stream from which makes its way to the breeches almost two miles away (part of the Murrough SAP). This area has escaped human development due to its unsuitability for agriculture or other human activity.

We the residents of Priestnewtown wish to have the **core objective** stated by the Council (Greenbelts HER 10) in their development plan (2010-16) to "generally protect the open nature and landscape quality of lands, to protect and enhance local biodiversity" retained and clearly stated in the local area development plan for 2016-23. Specifically we wish that 'The Rocks': a unique heritage of **natural** biodiversity* in an irreplaceable landscape connected to the Murrough SAP be specifically named, identified and defined within the plan for the purpose of protection. This goal is consistent with the Rural Environment Protection Scheme (REPS) for which Wicklow County Council can be proud. The biodiversity within 'The Rocks' is of far greater significance than hedgerows as it acts as a biodiversity link. In addition the EU has as policy that remaining glacial valleys be protected.

**Species associated with 'The Rocks' includes some that are protected and threatened. These include: bat species, badger, owl, finches, yellowhammer (which have undergone dramatic declines), foxes. Buzzard-red kite has been seen in The Rocks.*

Priestnewtown

Express YOUR VIEWS on the future development of YOUR COUNTY

Write To:

**County Development Plan Review,
Planning Department,
Wicklow County Council, Sarsfield Road,
Wicklow Town.**



Email

planreview@wicklowcoco.ie

Submissions By

February

19th

1E111

Name: Stacy Kelly Date: 18th Feb
Address: The Rock, Kilcoole, Co Wicklow

.....

In the county Development plan for 2010 – 2016 it stated that the vision for development of the Greystones-Delgany /Kilcoole area can be achieved by “The retention of a suitable green belt buffer between Greystones–Delgany and Kilcoole’.
(ref 2.2)

In this area there is a valley known locally as ‘**The Rocks**’ with a unique heritage of natural bio-diversity and ecosystem dating from the ice age, 10,000 years ago, which contains a glacial melt water channel, the stream from which makes its way to the breeches almost two miles away (part of the Murrough SAP). This area has escaped human development due to its unsuitability for agriculture or other human activity.

We wish to have the **core objective stated by the Council** (Greenbelts HER 10) in their development plan (2010-16) to “generally protect the open nature and landscape quality of lands, to protect and enhance local biodiversity” retained and clearly stated in the local area development plan for 2016-23. Specifically we wish that ‘The Rocks’: a unique heritage of **natural** biodiversity* in an irreplaceable landscape connected to the Murrough SAP be specifically named, identified and defined within the plan for the purpose of protection. This goal is consistent with the Rural Environment Protection Scheme (REPS) for which Wicklow County Council can be proud. The biodiversity within ‘The Rocks’ is of far greater significance than hedgerows as it acts as a biodiversity link. In addition the EU has as policy that remaining glacial valleys be protected.

**Species associated with ‘The Rocks’ includes some that are protected and threatened. These include: bat species, badger, owl, finches, yellowhammer (which have undergone dramatic declines), foxes. Buzzard-red kite has been seen in The Rocks.*

Wicklow County Council

DRAFT COUNTY DEVELOPMENT PLAN
2016-2022

E 112

SUBMISSION FORM



Name/ Organisation: Concan Kenna

Date: 12/02/16

Address: 23 Garden Village Crescent Kilpedd.

In the county Development plan for 2010 – 2016 it stated that the vision for development of the Greystones-Delgany /Kilcoole area can be achieved by "The retention of a suitable green belt buffer between Greystones-Delgany and Kilcoole". (ref 2.2)

In this area there is a valley known locally as 'The Rocks' with a unique heritage of natural biodiversity and ecosystem dating from the ice age, 10,000 years ago, which contains a glacial melt water channel, the stream from which makes its way to the breeches almost two miles away (part of the Murrough SAP). This area has escaped human development due to its unsuitability for agriculture or other human activity.

We wish to have the **core objective stated by the Council** (Greenbelts HER 10) in their development plan (2010-16) to "generally protect the open nature and landscape quality of lands, to protect and enhance local biodiversity" retained and clearly stated in the local area development plan for 2016-23. Specifically we wish that 'The Rocks': a unique heritage of natural biodiversity* in an irreplaceable landscape connected to the Murrough SAP be specifically named, identified and defined within the plan for the purpose of protection. This goal is consistent with the Rural Environment Protection Scheme (REPS) for which Wicklow County Council can be proud. The biodiversity within 'The Rocks' is of far greater significance than hedgerows as it acts as a biodiversity link. In addition the EU has as policy that remaining glacial valleys be protected.

**Species associated with 'The Rocks' includes some that are protected and threatened. These include: bat species, badger, owl, finches, yellowhammer (which have undergone dramatic declines), foxes. Buzzard-red kite has been seen in The Rocks.*

All

Express YOUR VIEWS on the future development of YOUR COUNTY

Write To:

County Development Plan Review,
Planning Department,
Wicklow County Council, Sarsfield Road,
Wicklow Town.



Email

planreview@wicklowcoco.ie

Submissions By

February
19th

Wicklow County Council

DRAFT COUNTY DEVELOPMENT PLAN

2016-2022

E113

SUBMISSION FORM



Name/ Organisation: Rain Deneely

Date: 4/2/16

Address: 20 Farrer Kelly Close Delgany

In the county Development plan for 2010 – 2016 it stated that the vision for development of the Greystones-Delgany /Kilcoole area can be achieved by "The retention of a suitable green belt buffer between Greystones-Delgany and Kilcoole". (ref 2.2)

In this area there is a valley known locally as 'The Rocks' with a unique heritage of natural biodiversity and ecosystem dating from the ice age, 10,000 years ago, which contains a glacial melt water channel, the stream from which makes its way to the breeches almost two miles away (part of the Murrough SAP). This area has escaped human development due to its unsuitability for agriculture or other human activity.

We the residents of Knockroe wish to have the **core objective stated by the Council** (Greenbelts HER 10) in their development plan (2010-16) to "generally protect the open nature and landscape quality of lands, to protect and enhance local biodiversity" retained and clearly stated in the local area development plan for 2016-23. Specifically we wish that 'The Rocks': a unique heritage of natural biodiversity* in an irreplaceable landscape connected to the Murrough SAP be specifically named, identified and defined within the plan for the purpose of protection. This goal is consistent with the Rural Environment Protection Scheme (REPS) for which Wicklow County Council can be proud. The biodiversity within 'The Rocks' is of far greater significance than hedgerows as it acts as a biodiversity link. In addition the EU has as policy that remaining glacial valleys be protected.

**Species associated with 'The Rocks' includes some that are protected and threatened. These include: bat species, badger, owl, finches, yellowhammer (which have undergone dramatic declines), foxes. Buzzard-red kite has been seen in The Rocks.*

knockroe

Express YOUR VIEWS on future development of YOUR COUNTY



Write To:
County Development Plan Review,
Planning Department,
Wicklow County Council, Sarsfield Road,
Wicklow Town.



Email

planreview@wicklowcoco.ie

Submissions By

February
19th

Wicklow County Council

DRAFT COUNTY DEVELOPMENT PLAN
2016-2022

E/114
SUBMISSION FORM



Name/ Organisation: W. Kilbride

Date: 8/2/2016

Address: Priestnewtown

In the county Development plan for 2010 – 2016 it stated that the vision for development of the Greystones-Delgany /Kilcoole area can be achieved by "The retention of a suitable green belt buffer between Greystones-Delgany and Kilcoole". (ref 2.2)

In this area there is a valley known locally as 'The Rocks' with a unique heritage of natural biodiversity and ecosystem dating from the ice age, 10,000 years ago, which contains a glacial melt water channel, the stream from which makes its way to the breeches almost two miles away (part of the Murrough SAP). This area has escaped human development due to its unsuitability for agriculture or other human activity.

We the residents of Priestnewtown wish to have the **core objective stated by the Council** (Greenbelts HER 10) in their development plan (2010-16) to "generally protect the open nature and landscape quality of lands, to protect and enhance local biodiversity" retained and clearly stated in the local area development plan for 2016-23. Specifically we wish that 'The Rocks': a unique heritage of **natural** biodiversity* in an irreplaceable landscape connected to the Murrough SAP be specifically named, identified and defined within the plan for the purpose of protection. This goal is consistent with the Rural Environment Protection Scheme (REPS) for which Wicklow County Council can be proud. The biodiversity within 'The Rocks' is of far greater significance than hedgerows as it acts as a biodiversity link. In addition the EU has as policy that remaining glacial valleys be protected.

**Species associated with 'The Rocks' includes some that are protected and threatened. These include: bat species, badger, owl, finches, yellowhammer (which have undergone dramatic declines), foxes. Buzzard-red kite has been seen in The Rocks.*

Priestnewtown

W Kilbride

Express YOUR VIEWS on future development of YOUR COUNTY



Write To:
County Development Review,
Planning Department,
Wicklow County Council, S. Road,
Wicklow Town.



Email
planreview@wicklowcoco.ie

Submissions By

February
19th

Wicklow County Council

DRAFT COUNTY DEVELOPMENT PLAN

2016-2022

SUBMISSION FORM



Name/ Organisation: Andreas Kuzler

Date: 18/2/2016

Address: 5 KENDALSTOWN RISE, DELGANY, CO. WICKLOW

In the county Development plan for 2010 – 2016 it stated that the vision for development of the Greystones-Delgany /Kilcoole area can be achieved by "The retention of a suitable green belt buffer between Greystones-Delgany and Kilcoole". (ref 2.2)

In this area there is a valley known locally as 'The Rocks' with a unique heritage of natural biodiversity and ecosystem dating from the ice age, 10,000 years ago, which contains a glacial melt water channel, the stream from which makes its way to the breeches almost two miles away (part of the Murrough SAP). This area has escaped human development due to its unsuitability for agriculture or other human activity.

We wish to have the **core objective stated by the Council** (Greenbelts HER 10) in their development plan (2010-16) to "generally protect the open nature and landscape quality of lands, to protect and enhance local biodiversity" retained and clearly stated in the local area development plan for 2016-23. Specifically we wish that 'The Rocks': a unique heritage of natural biodiversity* in an irreplaceable landscape connected to the Murrough SAP be specifically named, identified and defined within the plan for the purpose of protection. This goal is consistent with the Rural Environment Protection Scheme (REPS) for which Wicklow County Council can be proud. The biodiversity within 'The Rocks' is of far greater significance than hedgerows as it acts as a biodiversity link. In addition the EU has as policy that remaining glacial valleys be protected.

**Species associated with 'The Rocks' includes some that are protected and threatened. These include: bat species, badger, owl, finches, yellowhammer (which have undergone dramatic declines), foxes. Buzzard-red kite has been seen in The Rocks.*

All

Express YOUR VIEWS on future development of YOUR COUNTY

Write To:

County Development Plan Review,
Planning Department,
Wicklow County Council, Sarsfield Road,
Wicklow Town.



Email

planreview@wicklowcoco.ie

Submissions By

February
19th

**DRAFT COUNTY DEVELOPMENT PLAN
2016-2022**

SUBMISSION FORM



Name/ Organisation: MICHAEL KUNZ **Date:** 18/02/2016
Address: Ballyphilip, Kilcoole, Co Wicklow 2873020

In the county Development plan for 2010 – 2016 it stated that the vision for development of the Greystones-Delgany /Kilcoole area can be achieved by "The retention of a suitable green belt buffer between Greystones-Delgany and Kilcoole". (ref 2.2)

In this area there is a valley known locally as 'The Rocks' with a unique heritage of natural biodiversity and ecosystem dating from the ice age, 10,000 years ago, which contains a glacial melt water channel, the stream from which makes its way to the breeches almost two miles away (part of the Murrough SAP). This area has escaped human development due to its unsuitability for agriculture or other human activity.

We the residents of Knockroe wish to have the **core objective stated by the Council** (Greenbelts HER 10) in their development plan (2010-16) to "generally protect the open nature and landscape quality of lands, to protect and enhance local biodiversity" retained and clearly stated in the local area development plan for 2016-23. Specifically we wish that 'The Rocks': a unique heritage of **natural biodiversity*** in an irreplaceable landscape connected to the Murrough SAP be specifically named, identified and defined within the plan for the purpose of protection. This goal is consistent with the Rural Environment Protection Scheme (REPS) for which Wicklow County Council can be proud. The biodiversity within 'The Rocks' is of far greater significance than hedgerows as it acts as a biodiversity link. In addition the EU has as policy that remaining glacial valleys be protected.

**Species associated with 'The Rocks' includes some that are protected and threatened. These include: bat species, badger, owl, finches, yellowhammer (which have undergone dramatic declines), foxes. Buzzard-red kite has been seen in The Rocks.*

Knockroe

Express YOUR VIEWS on the future development of YOUR COUNTY



Write To:
County Development Plan Review,
Planning Department,
Wicklow County Council, S. Road,
Wicklow Town.



Email
planreview@wicklowcoco.ie

Submissions By

February
19th

E117

Leonora Earls

From: Gervaise Landy [gervaiselandy@gmail.com]
Sent: 18 February 2016 22:53
To: Planning - Development Plan Review
Subject: Individual Submission to County Development Plan re The Rocks Valley, Kilcoole
Attachments: County Development Plan Submissions.docx

Hi, I hope this is the right way to submit one of these, please let me know if you receive it ☺
Thanks Gervaise Landy

County Development Plan Submissions

Name: Ms Gervaise Landy Date: 18th February 2016

Address: 2 Mill Road, Killincarrig, Greystones, Co Wicklow

.....

In the county Development plan for 2010 – 2016 it stated that the vision for development of the Greystones-Delgany /Kilcoole area can be achieved by “The retention of a suitable green belt buffer between Greystones–Delgany and Kilcoole’. (ref 2.2)

In this area there is a valley known locally as “**The Rocks**’ with a unique heritage of natural bio-diversity and ecosystem dating from the ice age, 10,000 years ago, which contains a glacial melt water channel, the stream from which makes its way to the breeches almost two miles away (part of the Murrough SAP). This area has escaped human development due to its unsuitability for agriculture or other human activity.

We wish to have the **core objective stated by the Council** (Greenbelts HER 10) in their development plan (2010-16) to “generally protect the open nature and landscape quality of lands, to protect and enhance local biodiversity” retained and clearly stated in the local area development plan for 2016-23. Specifically we wish that “The Rocks’: a unique heritage of **natural** biodiversity* in an irreplaceable landscape connected to the Murrough SAP be specifically named, identified and defined within the plan for the purpose of protection. This goal is consistent with the Rural Environment Protection Scheme (REPS) for which Wicklow County Council can be proud. The biodiversity within ‘The Rocks’ is of far greater significance than hedgerows as it acts as a biodiversity link. In addition the EU has as policy that remaining glacial valleys be protected.

**Species associated with 'The Rocks' includes some that are protected and threatened. These include: bat species, badger, owl, finches, yellowhammer (which have undergone dramatic declines), foxes. Buzzard-red kite has been seen in The Rocks.*

Wicklow County Council

DRAFT COUNTY DEVELOPMENT PLAN

2016-2022

ENR

SUBMISSION FORM



Name/ Organisation: Ann Larkin

Date: 12/2/16

Address: Chainean, Old Downs Rd, Delgany, Co. Wicklow

In the county Development plan for 2010 – 2016 it stated that the vision for development of the Greystones-Delgany /Kilcoole area can be achieved by "The retention of a suitable green belt buffer between Greystones-Delgany and Kilcoole". (ref 2.2)

In this area there is a valley known locally as 'The Rocks' with a unique heritage of natural biodiversity and ecosystem dating from the ice age, 10,000 years ago, which contains a glacial melt water channel, the stream from which makes its way to the breeches almost two miles away (part of the Murrough SAP). This area has escaped human development due to its unsuitability for agriculture or other human activity.

We wish to have the **core objective stated by the Council** (Greenbelts HER 10) in their development plan (2010-16) to "generally protect the open nature and landscape quality of lands, to protect and enhance local biodiversity" retained and clearly stated in the local area development plan for 2016-23. Specifically we wish that 'The Rocks': a unique heritage of natural biodiversity* in an irreplaceable landscape connected to the Murrough SAP be specifically named, identified and defined within the plan for the purpose of protection. This goal is consistent with the Rural Environment Protection Scheme (REPS) for which Wicklow County Council can be proud. The biodiversity within 'The Rocks' is of far greater significance than hedgerows as it acts as a biodiversity link. In addition the EU has as policy that remaining glacial valleys be protected.

**Species associated with 'The Rocks' includes some that are protected and threatened. These include: bat species, badger, owl, finches, yellowhammer (which have undergone dramatic declines), foxes. Buzzard-red kite has been seen in The Rocks.*

All

Express YOUR VIEWS on future development of YOUR COUNTY

Write To:

County Development Plan Review,
Planning Department,
Wicklow County Council, S. Road,
Wicklow Town.



Email

planreview@wicklowcoco.ie

February
19th

Wicklow County Council

DRAFT COUNTY DEVELOPMENT PLAN

2016-2022

SUBMISSION FORM



E 119

Name/ Organisation: Michael Larkin Date: 12/2/16
Address: Chaineen, Old Downs rd, Willow Grove, Wicklow

In the county Development plan for 2010 – 2016 it stated that the vision for development of the Greystones-Delgany /Kilcoole area can be achieved by "The retention of a suitable green belt buffer between Greystones-Delgany and Kilcoole". (ref 2.2)

In this area there is a valley known locally as 'The Rocks' with a unique heritage of natural biodiversity and ecosystem dating from the ice age, 10,000 years ago, which contains a glacial melt water channel, the stream from which makes its way to the breeches almost two miles away (part of the Murrough SAP). This area has escaped human development due to its unsuitability for agriculture or other human activity.

We wish to have the **core objective stated by the Council** (Greenbelts HER 10) in their development plan (2010-16) to "generally protect the open nature and landscape quality of lands, to protect and enhance local biodiversity" retained and clearly stated in the local area development plan for 2016-23. Specifically we wish that 'The Rocks': a unique heritage of natural biodiversity* in an irreplaceable landscape connected to the Murrough SAP be specifically named, identified and defined within the plan for the purpose of protection. This goal is consistent with the Rural Environment Protection Scheme (REPS) for which Wicklow County Council can be proud. The biodiversity within 'The Rocks' is of far greater significance than hedgerows as it acts as a biodiversity link. In addition the EU has as policy that remaining glacial valleys be protected.

**Species associated with 'The Rocks' includes some that are protected and threatened. These include: bat species, badger, owl, finches, yellowhammer (which have undergone dramatic declines), foxes. Buzzard-red kite has been seen in The Rocks.*

All

Express YOUR VIEWS on future development of YOUR COUNTY



Write To:
County Development Plan Review,
Planning Department,
Wicklow County Council, S. Road,
Wicklow Town.



Email

planreview@wicklowcoco.ie

Submissions B

February
19th

Wicklow County Council

DRAFT COUNTY DEVELOPMENT PLAN
2016-2022

6120

SUBMISSION FORM



Name/ Organisation: Joseph Lohan Date: 9/02/16

Address: 4A Knockroe Delgany Co Wicklow

In the county Development plan for 2010 – 2016 it stated that the vision for development of the Greystones-Delgany /Kilcoole area can be achieved by "The retention of a suitable green belt buffer between Greystones-Delgany and Kilcoole". (ref 2.2)

In this area there is a valley known locally as 'The Rocks' with a unique heritage of natural biodiversity and ecosystem dating from the ice age, 10,000 years ago, which contains a glacial melt water channel, the stream from which makes its way to the breeches almost two miles away (part of the Murrough SAP). This area has escaped human development due to its unsuitability for agriculture or other human activity.

We the residents of Knockroe wish to have the **core objective stated by the Council** (Greenbelts HER 10) in their development plan (2010-16) to "generally protect the open nature and landscape quality of lands, to protect and enhance local biodiversity" retained and clearly stated in the local area development plan for 2016-23. Specifically we wish that 'The Rocks': a unique heritage of **natural biodiversity*** in an irreplaceable landscape connected to the Murrough SAP be specifically named, identified and defined within the plan for the purpose of protection. This goal is consistent with the Rural Environment Protection Scheme (REPS) for which Wicklow County Council can be proud. The biodiversity within 'The Rocks' is of far greater significance than hedgerows as it acts as a biodiversity link. In addition the EU has as policy that remaining glacial valleys be protected.

**Species associated with 'The Rocks' includes some that are protected and threatened. These include: bat species, badger, owl, finches, yellowhammer (which have undergone dramatic declines), foxes. Buzzard-red kite has been seen in The Rocks.*

knockroe

Express YOUR VIEWS on the future development of YOUR COUNTY

Write To:

County Development Plan Review,
Planning Department,
Wicklow County Council, Sarsfield Road,
Wicklow Town.



Email

planreview@wicklowcoco.ie

Submissions: B


February
19th

Wicklow County Council

DRAFT COUNTY DEVELOPMENT PLAN

2016-2022

E121
SUBMISSION FORM



Name/ Organisation: CAROL LITTLE **Date:** 14/2/2016

Address: 4 Bramble Corner Kilcoole Co Wicklow

In the county Development plan for 2010 – 2016 it stated that the vision for development of the Greystones-Delgany /Kilcoole area can be achieved by "The retention of a suitable green belt buffer between Greystones-Delgany and Kilcoole". (ref 2.2)

In this area there is a valley known locally as 'The Rocks' with a unique heritage of natural biodiversity and ecosystem dating from the ice age, 10,000 years ago, which contains a glacial melt water channel, the stream from which makes its way to the breeches almost two miles away (part of the Murrough SAP). This area has escaped human development due to its unsuitability for agriculture or other human activity.

We wish to have the **core objective** stated by the Council (Greenbelts HER 10) in their development plan (2010-16) to "generally protect the open nature and landscape quality of lands, to protect and enhance local biodiversity" retained and clearly stated in the local area development plan for 2016-23. Specifically we wish that 'The Rocks': a unique heritage of natural biodiversity* in an irreplaceable landscape connected to the Murrough SAP be specifically named, identified and defined within the plan for the purpose of protection. This goal is consistent with the Rural Environment Protection Scheme (REPS) for which Wicklow County Council can be proud. The biodiversity within 'The Rocks' is of far greater significance than hedgerows as it acts as a biodiversity link. In addition the EU has as policy that remaining glacial valleys be protected.

**Species associated with 'The Rocks' includes some that are protected and threatened. These include: bat species, badger, owl, finches, yellowhammer (which have undergone dramatic declines), foxes. Buzzard-red kite has been seen in The Rocks.*

All

Express YOUR VIEWS on future development of YOUR COUNTY



Write To:
County Development Plan Review,
Planning Department,
Wicklow County Council, Sarsfield Road,
Wicklow Town.



Email

planreview@wicklowcoco.ie

Submissions B

February
19th

Wicklow County Council

DRAFT COUNTY DEVELOPMENT PLAN
2016-2022

E122

SUBMISSION FORM



Name/ Organisation: ELIZABETH Longmore Date: 14/2/2016

Address: 4 DRUMMIN RISE DELGANY CO WICKLOW

In the county Development plan for 2010 – 2016 it stated that the vision for development of the Greystones-Delgany /Kilcoole area can be achieved by "The retention of a suitable green belt buffer between Greystones-Delgany and Kilcoole". (ref 2.2)

In this area there is a valley known locally as 'The Rocks' with a unique heritage of natural biodiversity and ecosystem dating from the ice age, 10,000 years ago, which contains a glacial melt water channel, the stream from which makes its way to the breeches almost two miles away (part of the Murrough SAP). This area has escaped human development due to its unsuitability for agriculture or other human activity.

We wish to have the **core objective stated by the Council** (Greenbelts HER 10) in their development plan (2010-16) to "generally protect the open nature and landscape quality of lands, to protect and enhance local biodiversity" retained and clearly stated in the local area development plan for 2016-23. Specifically we wish that 'The Rocks': a unique heritage of natural biodiversity* in an irreplaceable landscape connected to the Murrough SAP be specifically named, identified and defined within the plan for the purpose of protection. This goal is consistent with the Rural Environment Protection Scheme (REPS) for which Wicklow County Council can be proud. The biodiversity within 'The Rocks' is of far greater significance than hedgerows as it acts as a biodiversity link. In addition the EU has as policy that remaining glacial valleys be protected.

**Species associated with 'The Rocks' includes some that are protected and threatened. These include: bat species, badger, owl, finches, yellowhammer (which have undergone dramatic declines), foxes. Buzzard-red kite has been seen in The Rocks.*

All

Express YOUR VIEWS on future development of YOUR COUNTY



Write To:
County Development Plan Review,
Planning Department,
Wicklow County Council, Sarsfield Road,
Wicklow Town.



Email
planreview@wicklowcoco.ie

Submissions By

February

19th

Wicklow County Council

DRAFT COUNTY DEVELOPMENT PLAN

2016-2022

SUBMISSION FORM



E123

Name/ Organisation: Dr. Miriam Lavinia Centre for Date: 18/2/16

Address: LUISNE CENTRE FOR SPIRITUALITY, DARRAGHVILLE, KILCOOLE

In the county Development plan for 2010 – 2016 it stated that the vision for development of the Greystones-Delgany /Kilcoole area can be achieved by "The retention of a suitable green belt buffer between Greystones-Delgany and Kilcoole". (ref 2.2)

In this area there is a valley known locally as 'The Rocks' with a unique heritage of natural biodiversity and ecosystem dating from the ice age, 10,000 years ago, which contains a glacial melt water channel, the stream from which makes its way to the breeches almost two miles away (part of the Murrough SAP). This area has escaped human development due to its unsuitability for agriculture or other human activity.

We wish to have the **core objective stated by the Council** (Greenbelts HER 10) in their development plan (2010-16) to "generally protect the open nature and landscape quality of lands, to protect and enhance local biodiversity" retained and clearly stated in the local area development plan for 2016-23. Specifically we wish that 'The Rocks': a unique heritage of natural biodiversity* in an irreplaceable landscape connected to the Murrough SAP be specifically named, identified and defined within the plan for the purpose of protection. This goal is consistent with the Rural Environment Protection Scheme (REPS) for which Wicklow County Council can be proud. The biodiversity within 'The Rocks' is of far greater significance than hedgerows as it acts as a biodiversity link. In addition the EU has as policy that remaining glacial valleys be protected.

**Species associated with 'The Rocks' includes some that are protected and threatened. These include: bat species, badger, owl, finches, yellowhammer (which have undergone dramatic declines), foxes. Buzzard-red kite has been seen in The Rocks.*

All

Express YOUR VIEWS on future development of YOUR COUNTY



Write To:
County Development Plan Review,
Planning Department,
Wicklow County Council, Sarsfield Road,
Wicklow Town.



Email
planreview@wicklowcoco.ie

Submissions B

February
19th

Wicklow County Council

DRAFT COUNTY DEVELOPMENT PLAN
2016-2022

E124
SUBMISSION FORM



Name/ Organisation: ITA MA GEE

Date: 9-2-16

Address: KNOCKROE

In the county Development plan for 2010 – 2016 it stated that the vision for development of the Greystones-Delgany /Kilcoole area can be achieved by "The retention of a suitable green belt buffer between Greystones-Delgany and Kilcoole". (ref 2.2)

In this area there is a valley known locally as 'The Rocks' with a unique heritage of natural biodiversity and ecosystem dating from the ice age, 10,000 years ago, which contains a glacial melt water channel, the stream from which makes its way to the breeches almost two miles away (part of the Murrough SAP). This area has escaped human development due to its unsuitability for agriculture or other human activity.

We the residents of Knockroe wish to have the **core objective stated by the Council** (Greenbelts HER 10) in their development plan (2010-16) to "generally protect the open nature and landscape quality of lands, to protect and enhance local biodiversity" retained and clearly stated in the local area development plan for 2016-23. Specifically we wish that 'The Rocks': a unique heritage of natural biodiversity* in an irreplaceable landscape connected to the Murrough SAP be specifically named, identified and defined within the plan for the purpose of protection. This goal is consistent with the Rural Environment Protection Scheme (REPS) for which Wicklow County Council can be proud. The biodiversity within 'The Rocks' is of far greater significance than hedgerows as it acts as a biodiversity link. In addition the EU has as policy that remaining glacial valleys be protected.

**Species associated with 'The Rocks' includes some that are protected and threatened. These include: bat species, badger, owl, finches, yellowhammer (which have undergone dramatic declines), foxes. Buzzard-red kite has been seen in The Rocks.*

knockroe

Express YOUR VIEWS on future development of YOUR COUNTY

Write To:

County Development Plan Review,
Planning Department,
Wicklow County Council, Sarsfield Road,
Wicklow Town.



Email

planreview@wicklowcoco.ie

February
19th

**DRAFT COUNTY DEVELOPMENT PLAN
2016-2022**

E125

SUBMISSION FORM



Name/ Organisation: CIARAN MARTIN **Date:** 12/2/16

Address: 6 The Bentley, Kilcoole, Co. Wicklow

In the county Development plan for 2010 – 2016 it stated that the vision for development of the Greystones-Delgany /Kilcoole area can be achieved by "The retention of a suitable green belt buffer between Greystones-Delgany and Kilcoole". (ref 2.2)

In this area there is a valley known locally as 'The Rocks' with a unique heritage of natural biodiversity and ecosystem dating from the ice age, 10,000 years ago, which contains a glacial melt water channel, the stream from which makes its way to the breeches almost two miles away (part of the Murrough SAP). This area has escaped human development due to its unsuitability for agriculture or other human activity.

We the residents of Priestnewtown wish to have the **core objective stated by the Council** (Greenbelts HER 10) in their development plan (2010-16) to "generally protect the open nature and landscape quality of lands, to protect and enhance local biodiversity" retained and clearly stated in the local area development plan for 2016-23. Specifically we wish that 'The Rocks': a unique heritage of **natural biodiversity*** in an irreplaceable landscape connected to the Murrough SAP be specifically named, identified and defined within the plan for the purpose of protection. This goal is consistent with the Rural Environment Protection Scheme (REPS) for which Wicklow County Council can be proud. The biodiversity within 'The Rocks' is of far greater significance than hedgerows as it acts as a biodiversity link. In addition the EU has as policy that remaining glacial valleys be protected.

**Species associated with 'The Rocks' includes some that are protected and threatened. These include: bat species, badger, owl, finches, yellowhammer (which have undergone dramatic declines), foxes. Buzzard-red kite has been seen in The Rocks.*

Priestnewtown

Express YOUR VIEWS on the future development of YOUR COUNTY



Write To:
County Development Plan Review,
Planning Department,
Wicklow County Council, Sarsfield Road,
Wicklow Town.



Email
planreview@wicklowcoco.ie



**DRAFT COUNTY DEVELOPMENT PLAN
2016-2022**

SUBMISSION FORM



Name/ Organisation: Pammy Mc Gowan

Date: 11/02/2016.

Address: PRIESTNEWTOWN. Delgany, Co. Wick.

In the county Development plan for 2010 – 2016 it stated that the vision for development of the Greystones-Delgany /Kilcoole area can be achieved by "The retention of a suitable green belt buffer between Greystones–Delgany and Kilcoole". (ref 2.2)

In this area there is a valley known locally as 'The Rocks' with a unique heritage of natural biodiversity and ecosystem dating from the ice age, 10,000 years ago, which contains a glacial melt water channel, the stream from which makes its way to the breeches almost two miles away (part of the Murrough SAP). This area has escaped human development due to its unsuitability for agriculture or other human activity.

We the residents of Priestnewtown wish to have the **core objective stated by the Council** (Greenbelts HER 10) in their development plan (2010-16) to "generally protect the open nature and landscape quality of lands, to protect and enhance local biodiversity" retained and clearly stated in the local area development plan for 2016-23. Specifically we wish that 'The Rocks': a unique heritage of **natural** biodiversity* in an irreplaceable landscape connected to the Murrough SAP be specifically named, identified and defined within the plan for the purpose of protection. This goal is consistent with the Rural Environment Protection Scheme (REPS) for which Wicklow County Council can be proud. The biodiversity within 'The Rocks' is of far greater significance than hedgerows as it acts as a biodiversity link. In addition the EU has as policy that remaining glacial valleys be protected.

**Species associated with 'The Rocks' includes some that are protected and threatened. These include: bat species, badger, owl, finches, yellowhammer (which have undergone dramatic declines), foxes. Buzzard-red kite has been seen in The Rocks.*

Priestnewtown

Express YOUR VIEWS on the future development of YOUR COUNTY



Write To:
County Development Plan Review,
Planning Department,
Wicklow County Council, Sarsfield Road,
Wicklow Town.



Email
planreview@wicklowcoco.ie

Submissions By

February
19th

**DRAFT COUNTY DEVELOPMENT PLAN
2016-2022**

E127



SUBMISSION FORM

Name/ Organisation: Long M'Gowan Bernice M'Gowan **Date:** 11/02/2016

Address: Priestnewtown, Delgany, Co. Wick

In the county Development plan for 2010 – 2016 it stated that the vision for development of the Greystones-Delgany /Kilcoole area can be achieved by "The retention of a suitable green belt buffer between Greystones-Delgany and Kilcoole". (ref 2.2)

In this area there is a valley known locally as 'The Rocks' with a unique heritage of natural biodiversity and ecosystem dating from the ice age, 10,000 years ago, which contains a glacial melt water channel, the stream from which makes its way to the breeches almost two miles away (part of the Murrough SAP). This area has escaped human development due to its unsuitability for agriculture or other human activity.

We the residents of Priestnewtown wish to have the **core objective stated by the Council** (Greenbelts HER 10) in their development plan (2010-16) to "generally protect the open nature and landscape quality of lands, to protect and enhance local biodiversity" retained and clearly stated in the local area development plan for 2016-23. Specifically we wish that 'The Rocks': a unique heritage of **natural** biodiversity* in an irreplaceable landscape connected to the Murrough SAP be specifically named, identified and defined within the plan for the purpose of protection. This goal is consistent with the Rural Environment Protection Scheme (REPS) for which Wicklow County Council can be proud. The biodiversity within 'The Rocks' is of far greater significance than hedgerows as it acts as a biodiversity link. In addition the EU has as policy that remaining glacial valleys be protected.

**Species associated with 'The Rocks' includes some that are protected and threatened. These include: bat species, badger, owl, finches, yellowhammer (which have undergone dramatic declines), foxes. Buzzard-red kite has been seen in The Rocks.*

Priestnewtown

Express YOUR VIEWS on the future development of YOUR COUNTY



Write To:
County Development Plan Review,
Planning Department,
Wicklow County Council, Sarsfield Road,
Wicklow Town.



Email
planreview@wicklowcoco.ie

Submissions by

February
19th

**DRAFT COUNTY DEVELOPMENT PLAN
2016-2022**

SUBMISSION FORM



E 128

Name/ Organisation: Jason Mc Gowan

Date: 11/02/2016

Address: PRIESTNEWTOWN, Delgany, Co. Wicklow

In the county Development plan for 2010 – 2016 it stated that the vision for development of the Greystones-Delgany /Kilcoole area can be achieved by "The retention of a suitable green belt buffer between Greystones-Delgany and Kilcoole". (ref 2.2)

In this area there is a valley known locally as 'The Rocks' with a unique heritage of natural biodiversity and ecosystem dating from the ice age, 10,000 years ago, which contains a glacial melt water channel, the stream from which makes its way to the breeches almost two miles away (part of the Murrough SAP). This area has escaped human development due to its unsuitability for agriculture or other human activity.

We the residents of Priestnewtown wish to have the **core objective stated by the Council** (Greenbelts HER 10) in their development plan (2010-16) to "generally protect the open nature and landscape quality of lands, to protect and enhance local biodiversity" retained and clearly stated in the local area development plan for 2016-23. Specifically we wish that 'The Rocks': a unique heritage of **natural** biodiversity* in an irreplaceable landscape connected to the Murrough SAP be specifically named, identified and defined within the plan for the purpose of protection. This goal is consistent with the Rural Environment Protection Scheme (REPS) for which Wicklow County Council can be proud. The biodiversity within 'The Rocks' is of far greater significance than hedgerows as it acts as a biodiversity link. In addition the EU has as policy that remaining glacial valleys be protected.

**Species associated with 'The Rocks' includes some that are protected and threatened. These include: bat species, badger, owl, finches, yellowhammer (which have undergone dramatic declines), foxes. Buzzard-red kite has been seen in The Rocks.*

Priestnewtown

Jason Mc Gowan

Express YOUR VIEWS on the future development of YOUR COUNTY

Write To:

**County Development Plan Review,
Planning Department,
Wicklow County Council, Sarsfield Road,
Wicklow Town.**



Email

planreview@wicklowcoco.ie

Submissions By

**February
19th**

**DRAFT COUNTY DEVELOPMENT PLAN
2016-2022**

SUBMISSION FORM



E129

Name/ Organisation: Shane McGowan

Date: 11/02/2016

Address: Priestnewtown, Delgany, Co. Wick

In the county Development plan for 2010 – 2016 it stated that the vision for development of the Greystones-Delgany /Kilcoole area can be achieved by "The retention of a suitable green belt buffer between Greystones-Delgany and Kilcoole". (ref 2.2)

In this area there is a valley known locally as 'The Rocks' with a unique heritage of natural biodiversity and ecosystem dating from the ice age, 10,000 years ago, which contains a glacial melt water channel, the stream from which makes its way to the breeches almost two miles away (part of the Murrough SAP). This area has escaped human development due to its unsuitability for agriculture or other human activity.

We the residents of Priestnewtown wish to have the **core objective stated by the Council** (Greenbelts HER 10) in their development plan (2010-16) to "generally protect the open nature and landscape quality of lands, to protect and enhance local biodiversity" retained and clearly stated in the local area development plan for 2016-23. Specifically we wish that 'The Rocks': a unique heritage of **natural** biodiversity* in an irreplaceable landscape connected to the Murrough SAP be specifically named, identified and defined within the plan for the purpose of protection. This goal is consistent with the Rural Environment Protection Scheme (REPS) for which Wicklow County Council can be proud. The biodiversity within 'The Rocks' is of far greater significance than hedgerows as it acts as a biodiversity link. In addition the EU has as policy that remaining glacial valleys be protected.

**Species associated with 'The Rocks' includes some that are protected and threatened. These include: bat species, badger, owl, finches, yellowhammer (which have undergone dramatic declines), foxes. Buzzard-red kite has been seen in The Rocks.*

Priestnewtown

Shane McGowan

Express YOUR VIEWS on future development of YOUR COUNTY



Write To:
County Development Plan Review,
Planning Department,
Wicklow County Council, Sarsfield Road,
Wicklow Town.



Email

planreview@wicklowcoco.ie

Submissions By

February
19th

Leonora Earls

E130

From: Ciara Melinn [ciaramelinn@gmail.com]
Sent: 19 February 2016 11:16
To: Planning - Development Plan Review
Subject: County Development Plan - Kilcoole

Name: Ciara Melinn.....**Date:** 19th February 2016.....
Address:...18 Beachdale, Sea Road, Kilcoole, Co. Wicklow

In the county Development plan for 2010 – 2016 it stated that the vision for development of the Greystones-Delgany /Kilcoole area can be achieved by “The retention of a suitable green belt buffer between Greystones–Delgany and Kilcoole”. (ref 2.2)

In this area there is a valley known locally as ‘The Rocks’ with a unique heritage of natural bio-diversity and ecosystem dating from the ice age, 10,000 years ago, which contains a glacial melt water channel, the stream from which makes its way to the breeches almost two miles away (part of the Murrough SAP). This area has escaped human development due to its unsuitability for agriculture or other human activity.

We wish to have the core objective stated by the Council (Greenbelts HER 10) in their development plan (2010-16) to “generally protect the open nature and landscape quality of lands, to protect and enhance local biodiversity” retained and clearly stated in the local area development plan for 2016-23. Specifically we wish that ‘The Rocks’: a unique heritage of natural biodiversity* in an irreplaceable landscape connected to the Murrough SAP be specifically named, identified and defined within the plan for the purpose of protection. This goal is consistent with the Rural Environment Protection Scheme (REPS) for which Wicklow County Council can be proud. The biodiversity within ‘The Rocks’ is of far greater significance than hedgerows as it acts as a biodiversity link. In addition the EU has as policy that remaining glacial valleys be protected.

**Species associated with ‘The Rocks’ includes some that are protected and threatened. These include: bat species, badger, owl, finches, yellowhammer (which have undergone dramatic declines), foxes. Buzzard-red kite has been seen in The Rocks.*

Wicklow County Council

DRAFT COUNTY DEVELOPMENT PLAN

2016-2022

E 1317

SUBMISSION FORM



Name/ Organisation: Calum Meenan

Date: 12-2-16

Address: 29a Bayview close Kilcoole Co. Wicklow

In the county Development plan for 2010 – 2016 it stated that the vision for development of the Greystones-Delgany /Kilcoole area can be achieved by 'The retention of a suitable green belt buffer between Greystones-Delgany and Kilcoole'. (ref 2.2)

In this area there is a valley known locally as 'The Rocks' with a unique heritage of natural biodiversity and ecosystem dating from the ice age, 10,000 years ago, which contains a glacial melt water channel, the stream from which makes its way to the breeches almost two miles away (part of the Murrough SAP). This area has escaped human development due to its unsuitability for agriculture or other human activity.

We wish to have the **core objective stated by the Council** (Greenbelts HER 10) in their development plan (2010-16) to "generally protect the open nature and landscape quality of lands, to protect and enhance local biodiversity" retained and clearly stated in the local area development plan for 2016-23. Specifically we wish that 'The Rocks': a unique heritage of natural biodiversity* in an irreplaceable landscape connected to the Murrough SAP be specifically named, identified and defined within the plan for the purpose of protection. This goal is consistent with the Rural Environment Protection Scheme (REPS) for which Wicklow County Council can be proud. The biodiversity within 'The Rocks' is of far greater significance than hedgerows as it acts as a biodiversity link. In addition the EU has a policy that remaining glacial valleys be protected.

**Species associated with 'The Rocks' includes some that are protected and threatened. These include: bat species, badger, owl, finches, yellowhammer (which have undergone dramatic declines), foxes. Buzzard-red kite has been seen in The Rocks.*

All

Express YOUR VIEWS on future development of YOUR COUNTY

Write To:

County Development Plan Review,
Planning Department,
Wicklow County Council, Sarsfield Road,
Wicklow Town.



Email

planreview@wicklowcoco.ie

February

19th

Wicklow County Council

DRAFT COUNTY DEVELOPMENT PLAN

2016-2022

E132

SUBMISSION FORM



Name/ Organisation: Aisling Meeliman

Date: 12-2-15

Address: 299 Bayview close Kilcoole Co. Wicklow

In the county Development plan for 2010 – 2016 it stated that the vision for development of the Greystones-Delgany /Kilcoole area can be achieved by "The retention of a suitable green belt buffer between Greystones-Delgany and Kilcoole". (ref 2.2)

In this area there is a valley known locally as 'The Rocks' with a unique heritage of natural biodiversity and ecosystem dating from the ice age, 10,000 years ago, which contains a glacial melt water channel, the stream from which makes its way to the breeches almost two miles away (part of the Murrough SAP). This area has escaped human development due to its unsuitability for agriculture or other human activity.

We wish to have the **core objective stated by the Council** (Greenbelts HER 10) in their development plan (2010-16) to "generally protect the open nature and landscape quality of lands, to protect and enhance local biodiversity" retained and clearly stated in the local area development plan for 2016-23. Specifically we wish that 'The Rocks': a unique heritage of natural biodiversity* in an irreplaceable landscape connected to the Murrough SAP be specifically named, identified and defined within the plan for the purpose of protection. This goal is consistent with the Rural Environment Protection Scheme (REPS) for which Wicklow County Council can be proud. The biodiversity within 'The Rocks' is of far greater significance than hedgerows as it acts as a biodiversity link. In addition the EU has as policy that remaining glacial valleys be protected.

**Species associated with 'The Rocks' includes some that are protected and threatened. These include: bat species, badger, owl, finches, yellowhammer (which have undergone dramatic declines), foxes. Buzzard-red kite has been seen in The Rocks.*

All

Express YOUR VIEWS on the future development of YOUR COUNTY



Write To:
County Development Plan Review,
Planning Department,
Wicklow County Council, Sarsfield Road,
Wicklow Town.



Email

planreview@wicklowcoco.ie

Submissions By

February
19th

Wicklow County Council

DRAFT COUNTY DEVELOPMENT PLAN

2016-2022

E 133

SUBMISSION FORM



Name/ Organisation:

Pauline Mitchell

Date:

12/2/16

Address:

20 Holywell Sea Rd Kilcoole

In the county Development plan for 2010 – 2016 it stated that the vision for development of the Greystones-Delgany /Kilcoole area can be achieved by "The retention of a suitable green belt buffer between Greystones-Delgany and Kilcoole". (ref 2.2)

In this area there is a valley known locally as 'The Rocks' with a unique heritage of natural biodiversity and ecosystem dating from the ice age, 10,000 years ago, which contains a glacial melt water channel, the stream from which makes its way to the breeches almost two miles away (part of the Murrough SAP). This area has escaped human development due to its unsuitability for agriculture or other human activity.

We wish to have the **core objective stated by the Council** (Greenbelts HER 10) in their development plan (2010-16) to "generally protect the open nature and landscape quality of lands, to protect and enhance local biodiversity" retained and clearly stated in the local area development plan for 2016-23. Specifically we wish that 'The Rocks': a unique heritage of natural biodiversity* in an irreplaceable landscape connected to the Murrough SAP be specifically named, identified and defined within the plan for the purpose of protection. This goal is consistent with the Rural Environment Protection Scheme (REPS) for which Wicklow County Council can be proud. The biodiversity within 'The Rocks' is of far greater significance than hedgerows as it acts as a biodiversity link. In addition the EU has as policy that remaining glacial valleys be protected.

**Species associated with 'The Rocks' includes some that are protected and threatened. These include: bat species, badger, owl, finches, yellowhammer (which have undergone dramatic declines), foxes. Buzzard-red kite has been seen in The Rocks.*

All

Express YOUR VIEWS on future development of YOUR COUNTY

Write To:

County Development Plan Review,
Planning Department,
Wicklow County Council, S. Road,
Wicklow Town.



Email

planreview@wicklowcoco.ie

Submissions B

February
19th

Wicklow County Council

DRAFT COUNTY DEVELOPMENT PLAN

2016-2022

E.134

SUBMISSION FORM



Name/ Organisation: DAVID MITCHELL

Date: FEB. 16

Address: 8 SEA ROAD KILCOOLE

In the county Development plan for 2010 – 2016 it stated that the vision for development of the Greystones-Delgany /Kilcoole area can be achieved by "The retention of a suitable green belt buffer between Greystones-Delgany and Kilcoole". (ref 2.2)

In this area there is a valley known locally as 'The Rocks' with a unique heritage of natural biodiversity and ecosystem dating from the ice age, 10,000 years ago, which contains a glacial melt water channel, the stream from which makes its way to the breeches almost two miles away (part of the Murrough SAP). This area has escaped human development due to its unsuitability for agriculture or other human activity.

We wish to have the **core objective stated by the Council** (Greenbelts HER 10) in their development plan (2010-16) to "generally protect the open nature and landscape quality of lands, to protect and enhance local biodiversity" retained and clearly stated in the local area development plan for 2016-23. Specifically we wish that 'The Rocks': a unique heritage of natural biodiversity* in an irreplaceable landscape connected to the Murrough SAP be specifically named, identified and defined within the plan for the purpose of protection. This goal is consistent with the Rural Environment Protection Scheme (REPS) for which Wicklow County Council can be proud. The biodiversity within 'The Rocks' is of far greater significance than hedgerows as it acts as a biodiversity link. In addition the EU has as policy that remaining glacial valleys be protected.

**Species associated with 'The Rocks' includes some that are protected and threatened. These include: bat species, badger, owl, finches, yellowhammer (which have undergone dramatic declines), foxes. Buzzard-red kite has been seen in The Rocks.*

All

Express YOUR VIEWS on future development of YOUR COUNTY

Write To:

County Development Plan Review,
Planning Department,
Wicklow County Council, Sea Road,
Wicklow Town.



Email

planreview@wicklowcoco.ie

February
19th

Wicklow County Council

DRAFT COUNTY DEVELOPMENT PLAN

2016-2022

SUBMISSION FORM



Name/ Organisation: Esther Mitchell

Date: 16/2/16

Address: 36 Beechwood Park Kilcoole

In the county Development plan for 2010 – 2016 it stated that the vision for development of the Greystones-Delgany /Kilcoole area can be achieved by "The retention of a suitable green belt buffer between Greystones-Delgany and Kilcoole". (ref 2.2)

In this area there is a valley known locally as 'The Rocks' with a unique heritage of natural biodiversity and ecosystem dating from the ice age, 10,000 years ago, which contains a glacial melt water channel, the stream from which makes its way to the breeches almost two miles away (part of the Murrough SAP). This area has escaped human development due to its unsuitability for agriculture or other human activity.

We wish to have the **core objective stated by the Council** (Greenbelts HER 10) in their development plan (2010-16) to "generally protect the open nature and landscape quality of lands, to protect and enhance local biodiversity" retained and clearly stated in the local area development plan for 2016-23. Specifically we wish that 'The Rocks': a unique heritage of natural biodiversity* in an irreplaceable landscape connected to the Murrough SAP be specifically named, identified and defined within the plan for the purpose of protection. This goal is consistent with the Rural Environment Protection Scheme (REPS) for which Wicklow County Council can be proud. The biodiversity within 'The Rocks' is of far greater significance than hedgerows as it acts as a biodiversity link. In addition the EU has as policy that remaining glacial valleys be protected.

**Species associated with 'The Rocks' includes some that are protected and threatened. These include: bat species, badger, owl, finches, yellowhammer (which have undergone dramatic declines), foxes. Buzzard-red kite has been seen in The Rocks.*

All

Express YOUR VIEWS on future development of YOUR COUNTY



Write To:
County Development Plan Review,
Planning Department,
Wicklow County Council, Sarsfield Road,
Wicklow Town.



Email

planreview@wicklowcoco.ie

Submissions By

February
19th

Wicklow County Council

DRAFT COUNTY DEVELOPMENT PLAN

2016-2022

E136

SUBMISSION FORM



Name/ Organisation: Christy Moore house Date: 14-2-16

Address: 10 Druids ~~Brook~~ Brook, Kilcoole.

In the county Development plan for 2010 – 2016 it stated that the vision for development of the Greystones-Delgany /Kilcoole area can be achieved by 'The retention of a suitable green belt buffer between Greystones-Delgany and Kilcoole'. (ref 2.2)

In this area there is a valley known locally as 'The Rocks' with a unique heritage of natural biodiversity and ecosystem dating from the ice age, 10,000 years ago, which contains a glacial melt water channel, the stream from which makes its way to the breeches almost two miles away (part of the Murrough SAP). This area has escaped human development due to its unsuitability for agriculture or other human activity.

We wish to have the **core objective stated by the Council** (Greenbelts HER 10) in their development plan (2010-16) to "generally protect the open nature and landscape quality of lands, to protect and enhance local biodiversity" retained and clearly stated in the local area development plan for 2016-23. Specifically we wish that 'The Rocks': a unique heritage of natural biodiversity* in an irreplaceable landscape connected to the Murrough SAP be specifically named, identified and defined within the plan for the purpose of protection. This goal is consistent with the Rural Environment Protection Scheme (REPS) for which Wicklow County Council can be proud. The biodiversity within 'The Rocks' is of far greater significance than hedgerows as it acts as a biodiversity link. In addition the EU has as policy that remaining glacial valleys be protected.

**Species associated with 'The Rocks' includes some that are protected and threatened. These include: bat species, badger, owl, finches, yellowhammer (which have undergone dramatic declines), foxes. Buzzard-red kite has been seen in The Rocks.*

All

Express YOUR VIEWS on the future development of YOUR COUNTY



Write To:
County Development Plan Review,
Planning Department,
Wicklow County Council, S. Road,
Wicklow Town.



Email

planreview@wicklowcoco.ie

Submissions B


February
19th

Wicklow County Council

DRAFT COUNTY DEVELOPMENT PLAN

2016-2022

SUBMISSION FORM



E137

Name/ Organisation: Evelyn Morgan

Date: 12 Feb 16

Address: Ranwood, Co Wicklow

In the county Development plan for 2010 – 2016 it stated that the vision for development of the Greystones-Delgany /Kilcoole area can be achieved by "The retention of a suitable green belt buffer between Greystones-Delgany and Kilcoole". (ref 2.2)

In this area there is a valley known locally as 'The Rocks' with a unique heritage of natural biodiversity and ecosystem dating from the ice age, 10,000 years ago, which contains a glacial melt water channel, the stream from which makes its way to the breeches almost two miles away (part of the Murrough SAP). This area has escaped human development due to its unsuitability for agriculture or other human activity.

We the residents of Priestnewtown wish to have the **core objective stated by the Council** (Greenbelts HER 10) in their development plan (2010-16) to "generally protect the open nature and landscape quality of lands, to protect and enhance local biodiversity" retained and clearly stated in the local area development plan for 2016-23. Specifically we wish that 'The Rocks': a unique heritage of **natural** biodiversity* in an irreplaceable landscape connected to the Murrough SAP be specifically named, identified and defined within the plan for the purpose of protection. This goal is consistent with the Rural Environment Protection Scheme (REPS) for which Wicklow County Council can be proud. The biodiversity within 'The Rocks' is of far greater significance than hedgerows as it acts as a biodiversity link. In addition the EU has as policy that remaining glacial valleys be protected.

**Species associated with 'The Rocks' includes some that are protected and threatened. These include: bat species, badger, owl, finches, yellowhammer (which have undergone dramatic declines), foxes. Buzzard-red kite has been seen in The Rocks.*

Priestnewtown

Express YOUR VIEWS on future development of YOUR COUNTY

Write To:

County Development Plan Review,
Planning Department,
Wicklow County Council, Shannon Road



Email

planreview@wicklowcoco.ie

Submissions A

February

Wicklow County Council

DRAFT COUNTY DEVELOPMENT PLAN

2016-2022

SUBMISSION FORM



Name/ Organisation: Sackie Murphy Date: 15/2/18
Address: 7 Beechwood PK

In the county Development plan for 2010 – 2016 it stated that the vision for development of the Greystones-Delgany /Kilcoole area can be achieved by 'The retention of a suitable green belt buffer between Greystones-Delgany and Kilcoole'. (ref 2.2)

In this area there is a valley known locally as 'The Rocks' with a unique heritage of natural biodiversity and ecosystem dating from the ice age, 10,000 years ago, which contains a glacial melt water channel, the stream from which makes its way to the breeches almost two miles away (part of the Murrough SAP). This area has escaped human development due to its unsuitability for agriculture or other human activity.

We wish to have the **core objective stated by the Council** (Greenbelts HER 10) in their development plan (2010-16) to "generally protect the open nature and landscape quality of lands, to protect and enhance local biodiversity" retained and clearly stated in the local area development plan for 2016-23. Specifically we wish that 'The Rocks': a unique heritage of natural biodiversity* in an irreplaceable landscape connected to the Murrough SAP be specifically named, identified and defined within the plan for the purpose of protection. This goal is consistent with the Rural Environment Protection Scheme (REPS) for which Wicklow County Council can be proud. The biodiversity within 'The Rocks' is of far greater significance than hedgerows as it acts as a biodiversity link. In addition the EU has as policy that remaining glacial valleys be protected.

**Species associated with 'The Rocks' includes some that are protected and threatened. These include: bat species, badger, owl, finches, yellowhammer (which have undergone dramatic declines), foxes. Buzzard-red kite has been seen in The Rocks.*

All

Express YOUR VIEWS on the future development of YOUR COUNTY



Write To:
County Development Plan Review,
Planning Department,
Wicklow County Council, S. Road,
Wicklow Town.



Email

planreview@wicklowcoco.ie

Submissions B

February
19th

Wicklow County Council

DRAFT COUNTY DEVELOPMENT PLAN

2016-2022

SUBMISSION FORM



Name/ Organisation: Conor Murphy Tink Date: 12/2/16

Address: 41 Druids Head, Kilcoole, Co. Wicklow

In the county Development plan for 2010 – 2016 it stated that the vision for development of the Greystones-Delgany /Kilcoole area can be achieved by "The retention of a suitable green belt buffer between Greystones-Delgany and Kilcoole". (ref 2.2)

In this area there is a valley known locally as 'The Rocks' with a unique heritage of natural biodiversity and ecosystem dating from the ice age, 10,000 years ago, which contains a glacial melt water channel, the stream from which makes its way to the breeches almost two miles away (part of the Murrough SAP). This area has escaped human development due to its unsuitability for agriculture or other human activity.

We wish to have the **core objective stated by the Council** (Greenbelts HER 10) in their development plan (2010-16) to "generally protect the open nature and landscape quality of lands, to protect and enhance local biodiversity" retained and clearly stated in the local area development plan for 2016-23. Specifically we wish that 'The Rocks': a unique heritage of natural biodiversity* in an irreplaceable landscape connected to the Murrough SAP be specifically named, identified and defined within the plan for the purpose of protection. This goal is consistent with the Rural Environment Protection Scheme (REPS) for which Wicklow County Council can be proud. The biodiversity within 'The Rocks' is of far greater significance than hedgerows as it acts as a biodiversity link. In addition the EU has as policy that remaining glacial valleys be protected.

**Species associated with 'The Rocks' includes some that are protected and threatened. These include: bat species, badger, owl, finches, yellowhammer (which have undergone dramatic declines), foxes. Buzzard-red kite has been seen in The Rocks.*

All

Express YOUR VIEWS on future development of YOUR COUNTY



Write To:
County Development Plan Review,
Planning Department,
Wicklow County Council, S. Road,
Wicklow Town.



Email

planreview@wicklowcoco.ie

Submissions By

February

19th


Wicklow County Council

DRAFT COUNTY DEVELOPMENT PLAN

2016-2022

E 140

SUBMISSION FORM



Name/ Organisation:

Gerry Murray

Date:

25

Address:

20 Seamount Newcastle Co Wicklow

In the county Development plan for 2010 – 2016 it stated that the vision for development of the Greystones-Delgany /Kilcoole area can be achieved by "The retention of a suitable green belt buffer between Greystones-Delgany and Kilcoole". (ref 2.2)

In this area there is a valley known locally as 'The Rocks' with a unique heritage of natural biodiversity and ecosystem dating from the ice age, 10,000 years ago, which contains a glacial melt water channel, the stream from which makes its way to the breeches almost two miles away (part of the Murrough SAP). This area has escaped human development due to its unsuitability for agriculture or other human activity.

We wish to have the **core objective stated by the Council** (Greenbelts HER 10) in their development plan (2010-16) to "generally protect the open nature and landscape quality of lands, to protect and enhance local biodiversity" retained and clearly stated in the local area development plan for 2016-23. Specifically we wish that 'The Rocks': a unique heritage of natural biodiversity* in an irreplaceable landscape connected to the Murrough SAP be specifically named, identified and defined within the plan for the purpose of protection. This goal is consistent with the Rural Environment Protection Scheme (REPS) for which Wicklow County Council can be proud. The biodiversity within 'The Rocks' is of far greater significance than hedgerows as it acts as a biodiversity link. In addition the EU has as policy that remaining glacial valleys be protected.

**Species associated with 'The Rocks' includes some that are protected and threatened. These include: bat species, badger, owl, finches, yellowhammer (which have undergone dramatic declines), foxes. Buzzard-red kite has been seen in The Rocks.*

All

Express YOUR VIEWS on future development of YOUR COUNTY

Write To:

County Development Plan Review,
Planning Department,
Wicklow County Council, S. Road,
Wicklow Town.



Email

planreview@wicklowcoco.ie

Submissions B

February
19th


Wicklow County Council

DRAFT COUNTY DEVELOPMENT PLAN

2016-2022

E 141

SUBMISSION FORM



Name/ Organisation:

Joe Newran

Date:

12/12/2016

Address:

18 Ardara Maba Kilcoole Co Wicklow

In the county Development plan for 2010 – 2016 it stated that the vision for development of the Greystones-Delgany /Kilcoole area can be achieved by "The retention of a suitable green belt buffer between Greystones-Delgany and Kilcoole". (ref 2.2)

In this area there is a valley known locally as 'The Rocks' with a unique heritage of natural biodiversity and ecosystem dating from the ice age, 10,000 years ago, which contains a glacial melt water channel, the stream from which makes its way to the breeches almost two miles away (part of the Murrough SAP). This area has escaped human development due to its unsuitability for agriculture or other human activity.

We wish to have the **core objective stated by the Council** (Greenbelts HER 10) in their development plan (2010-16) to "generally protect the open nature and landscape quality of lands, to protect and enhance local biodiversity" retained and clearly stated in the local area development plan for 2016-23. Specifically we wish that 'The Rocks': a unique heritage of natural biodiversity* in an irreplaceable landscape connected to the Murrough SAP be specifically named, identified and defined within the plan for the purpose of protection. This goal is consistent with the Rural Environment Protection Scheme (REPS) for which Wicklow County Council can be proud. The biodiversity within 'The Rocks' is of far greater significance than hedgerows as it acts as a biodiversity link. In addition the EU has as policy that remaining glacial valleys be protected.

**Species associated with 'The Rocks' includes some that are protected and threatened. These include: bat species, badger, owl, finches, yellowhammer (which have undergone dramatic declines), foxes. Buzzard-red kite has been seen in The Rocks.*

All

Joe Newran

Express YOUR VIEWS on the future development of YOUR COUNTY

Write To:

County Development Plan Review,
Planning Department,
Wicklow County Council, Saggart Road,
Wicklow Town.



Email

planreview@wicklowcoco.ie

Submissions to

February

19th

From: Oisín Neary [oi.neary@gmail.com]
Sent: 19 February 2016 01:53
To: Planning - Development Plan Review
Subject: Objection to proposal involving destruction of a naturally bio-diverse ecosystem.

Name: Oisín M. Neary. Date: 19 February, 2016.

Address: 120 Heathervue, Greystones, County Wicklow, Ireland, A63 F656.

In the county Development plan for 2010 – 2016 it stated that the vision for development of the Greystones-Delgany /Kilcoole area can be achieved by “The retention of a suitable green belt buffer between Greystones–Delgany and Kilcoole’. (ref 2.2)

In this area there is a valley known locally as ‘**The Rocks**’ with a unique heritage of natural bio-diversity and ecosystem dating from the ice age, 10,000 years ago, which contains a glacial melt water channel, the stream from which makes its way to the breeches almost two miles away (part of the Murrough SAP). This area has escaped human development due to its unsuitability for agriculture or other human activity.

We wish to have the **core objective stated by the Council** (Greenbelts HER 10) in their development plan (2010-16) to “generally protect the open nature and landscape quality of lands, to protect and enhance local biodiversity” retained and clearly stated in the local area development plan for 2016-23. Specifically we wish that ‘The Rocks’: a unique heritage of **natural** biodiversity* in an irreplaceable landscape connected to the Murrough SAP be specifically named, identified and defined within the plan for the purpose of protection. This goal is consistent with the Rural Environment Protection Scheme (REPS) for which Wicklow County Council can be proud. The biodiversity within ‘The Rocks’ is of far greater significance than hedgerows as it acts as a biodiversity link. In addition the EU has as policy that remaining glacial valleys be protected.

**Species associated with ‘The Rocks’ includes some that are protected and threatened. These include: bat species, badger, owl, finches, yellowhammer (which have undergone dramatic declines), foxes. Buzzard-red kite has been seen in The Rocks.*

Wicklow County Council

DRAFT COUNTY DEVELOPMENT PLAN
2016-2022

E1143



SUBMISSION FORM

Name/ Organisation: Seán Hooton / Kilcoole GAA Date: 12/2/16
Address: BALLYGANNON, KILCOOLE

In the county Development plan for 2010 – 2016 it stated that the vision for development of the Greystones-Delgany /Kilcoole area can be achieved by 'The retention of a suitable green belt buffer between Greystones-Delgany and Kilcoole'. (ref 2.2)

In this area there is a valley known locally as 'The Rocks' with a unique heritage of natural biodiversity and ecosystem dating from the ice age, 10,000 years ago, which contains a glacial melt water channel, the stream from which makes its way to the breeches almost two miles away (part of the Murrough SAP). This area has escaped human development due to its unsuitability for agriculture or other human activity.

We wish to have the **core objective stated by the Council** (Greenbelts HER 10) in their development plan (2010-16) to "generally protect the open nature and landscape quality of lands, to protect and enhance local biodiversity" retained and clearly stated in the local area development plan for 2016-23. Specifically we wish that 'The Rocks': a unique heritage of natural biodiversity* in an irreplaceable landscape connected to the Murrough SAP be specifically named, identified and defined within the plan for the purpose of protection. This goal is consistent with the Rural Environment Protection Scheme (REPS) for which Wicklow County Council can be proud. The biodiversity within 'The Rocks' is of far greater significance than hedgerows as it acts as a biodiversity link. In addition the EU has as policy that remaining glacial valleys be protected.

**Species associated with 'The Rocks' includes some that are protected and threatened. These include: bat species, badger, owl, finches, yellowhammer (which have undergone dramatic declines), foxes. Buzzard-red kite has been seen in The Rocks.*

All

Express YOUR VIEWS on future development of YOUR COUNTY



Write To:
County Development Plan Review,
Planning Department,
Wicklow County Council, Sarsfield Road,
Wicklow Town.



Email
planreview@wicklowcoco.ie

Submissions By

February
19th

Wicklow County Council

DRAFT COUNTY DEVELOPMENT PLAN

2016-2022

E1144

SUBMISSION FORM



Name/ Organisation:

THOMAS NOLAN

Date:

12/2/16

Address:

1, MEADOWBROOK, KILCOOLE, CO. WICKLOW

In the county Development plan for 2010 – 2016 it stated that the vision for development of the Greystones-Delgany /Kilcoole area can be achieved by "The retention of a suitable green belt buffer between Greystones-Delgany and Kilcoole". (ref 2.2)

In this area there is a valley known locally as 'The Rocks' with a unique heritage of natural biodiversity and ecosystem dating from the ice age, 10,000 years ago, which contains a glacial melt water channel, the stream from which makes its way to the breeches almost two miles away (part of the Murrough SAP). This area has escaped human development due to its unsuitability for agriculture or other human activity.

We wish to have the **core objective stated by the Council** (Greenbelts HER 10) in their development plan (2010-16) to "generally protect the open nature and landscape quality of lands, to protect and enhance local biodiversity" retained and clearly stated in the local area development plan for 2016-23. Specifically we wish that 'The Rocks': a unique heritage of natural biodiversity* in an irreplaceable landscape connected to the Murrough SAP be specifically named, identified and defined within the plan for the purpose of protection. This goal is consistent with the Rural Environment Protection Scheme (REPS) for which Wicklow County Council can be proud. The biodiversity within 'The Rocks' is of far greater significance than hedgerows as it acts as a biodiversity link. In addition the EU has as policy that remaining glacial valleys be protected.

**Species associated with 'The Rocks' includes some that are protected and threatened. These include: bat species, badger, owl, finches, yellowhammer (which have undergone dramatic declines), foxes. Buzzard-red kite has been seen in The Rocks.*

All

Express YOUR VIEWS on future development of YOUR COUNTY

Write To:

County Development Plan Review,
Planning Department,
Wicklow County Council, Sarsfield Road,
Wicklow Town.



Email

planreview@wicklowcoco.ie

February
19th

Wicklow County Council

DRAFT COUNTY DEVELOPMENT PLAN

2016-2022

E 145

SUBMISSION FORM



Name/ Organisation: Gina Nolan

Date: 12/2/16

Address: 1, MEADOWBROOK, KILCOOLE

In the county Development plan for 2010 – 2016 it stated that the vision for development of the Greystones-Delgany /Kilcoole area can be achieved by "The retention of a suitable green belt buffer between Greystones-Delgany and Kilcoole". (ref 2.2)

In this area there is a valley known locally as 'The Rocks' with a unique heritage of natural biodiversity and ecosystem dating from the ice age, 10,000 years ago, which contains a glacial melt water channel, the stream from which makes its way to the breeches almost two miles away (part of the Murrough SAP). This area has escaped human development due to its unsuitability for agriculture or other human activity.

We wish to have the **core objective stated by the Council** (Greenbelts HER 10) in their development plan (2010-16) to "generally protect the open nature and landscape quality of lands, to protect and enhance local biodiversity" retained and clearly stated in the local area development plan for 2016-23. Specifically we wish that 'The Rocks': a unique heritage of natural biodiversity* in an irreplaceable landscape connected to the Murrough SAP be specifically named, identified and defined within the plan for the purpose of protection. This goal is consistent with the Rural Environment Protection Scheme (REPS) for which Wicklow County Council can be proud. The biodiversity within 'The Rocks' is of far greater significance than hedgerows as it acts as a biodiversity link. In addition the EU has as policy that remaining glacial valleys be protected.

**Species associated with 'The Rocks' includes some that are protected and threatened. These include: bat species, badger, owl, finches, yellowhammer (which have undergone dramatic declines), foxes. Buzzard-red kite has been seen in The Rocks.*

All

Express YOUR VIEWS on the future development of YOUR COUNTY



Write To:
County Development Plan Review,
Planning Department,
Wicklow County Council, Sarsfield Road,
Wicklow Town.



Email

planreview@wicklowcoco.ie

Submissions By

February
19th

Wicklow County Council

DRAFT COUNTY DEVELOPMENT PLAN

2016-2022

E146

SUBMISSION FORM



Name/ Organisation: Denis O'Brien

Date: 11/2/2016

Address: 38 FARRENKELLY CLOSE, DELGANY, CO. WICKLOW

In the county Development plan for 2010 – 2016 it stated that the vision for development of the Greystones-Delgany /Kilcoole area can be achieved by "The retention of a suitable green belt buffer between Greystones-Delgany and Kilcoole". (ref 2.2)

In this area there is a valley known locally as 'The Rocks' with a unique heritage of natural biodiversity and ecosystem dating from the ice age, 10,000 years ago, which contains a glacial melt water channel, the stream from which makes its way to the breeches almost two miles away (part of the Murrough SAP). This area has escaped human development due to its unsuitability for agriculture or other human activity.

We the residents of Knockroe wish to have the **core objective stated by the Council** (Greenbelts HER 10) in their development plan (2010-16) to "generally protect the open nature and landscape quality of lands, to protect and enhance local biodiversity" retained and clearly stated in the local area development plan for 2016-23. Specifically we wish that 'The Rocks': a unique heritage of natural biodiversity* in an irreplaceable landscape connected to the Murrough SAP be specifically named, identified and defined within the plan for the purpose of protection. This goal is consistent with the Rural Environment Protection Scheme (REPS) for which Wicklow County Council can be proud. The biodiversity within 'The Rocks' is of far greater significance than hedgerows as it acts as a biodiversity link. In addition the EU has as policy that remaining glacial valleys be protected.

**Species associated with 'The Rocks' includes some that are protected and threatened. These include: bat species, badger, owl, finches, yellowhammer (which have undergone dramatic declines), foxes. Buzzard-red kite has been seen in The Rocks.*

knockroe

Express YOUR VIEWS on future development of YOUR COUNTY



Write To:
County Development Plan Review,
Planning Department,
Wicklow County Council, S. Road,
Wicklow Town.



Email

planreview@wicklowcoco.ie

February
19th

Wicklow County Council

DRAFT COUNTY DEVELOPMENT PLAN

2016-2022

E147

SUBMISSION FORM



Name/ Organisation: ELIZABETH O'BRIEN

Date: 11/2/2016

Address: 38 FARRENICKELLY CLOSE, DELGANY, CO. WICKLOW

In the county Development plan for 2010 – 2016 it stated that the vision for development of the Greystones-Delgany /Kilcoole area can be achieved by "The retention of a suitable green belt buffer between Greystones-Delgany and Kilcoole". (ref 2.2)

In this area there is a valley known locally as 'The Rocks' with a unique heritage of natural biodiversity and ecosystem dating from the ice age, 10,000 years ago, which contains a glacial melt water channel, the stream from which makes its way to the breeches almost two miles away (part of the Murrough SAP). This area has escaped human development due to its unsuitability for agriculture or other human activity.

We the residents of Knockroe wish to have the **core objective stated by the Council** (Greenbelts HER 10) in their development plan (2010-16) to "generally protect the open nature and landscape quality of lands, to protect and enhance local biodiversity" retained and clearly stated in the local area development plan for 2016-23. Specifically we wish that 'The Rocks': a unique heritage of natural biodiversity* in an irreplaceable landscape connected to the Murrough SAP be specifically named, identified and defined within the plan for the purpose of protection. This goal is consistent with the Rural Environment Protection Scheme (REPS) for which Wicklow County Council can be proud. The biodiversity within 'The Rocks' is of far greater significance than hedgerows as it acts as a biodiversity link. In addition the EU has as policy that remaining glacial valleys be protected.

**Species associated with 'The Rocks' includes some that are protected and threatened. These include: bat species, badger, owl, finches, yellowhammer (which have undergone dramatic declines), foxes. Buzzard-red kite has been seen in The Rocks.*

knockroe

Express YOUR VIEWS on future development of YOUR COUNTY




Write To:
County Development Plan Review,
Planning Department,
Wicklow County Council, Sarsfield Road,
Wicklow Town.



Email

planreview@wicklowcoco.ie



Wicklow County Council

DRAFT COUNTY DEVELOPMENT PLAN
2016-2022

EW8
SUBMISSION FORM



Name/ Organisation: Alfred J. Bevin

Date: 12/02/16

Address: 94 Hillside Greystones CO. Wicklow

In the county Development plan for 2010 – 2016 it stated that the vision for development of the Greystones-Delgany /Kilcoole area can be achieved by "The retention of a suitable green belt buffer between Greystones-Delgany and Kilcoole". (ref 2.2)

In this area there is a valley known locally as 'The Rocks' with a unique heritage of natural biodiversity and ecosystem dating from the ice age, 10,000 years ago, which contains a glacial melt water channel, the stream from which makes its way to the breeches almost two miles away (part of the Murrough SAP). This area has escaped human development due to its unsuitability for agriculture or other human activity.

We the residents of Priestnewtown wish to have the core objective stated by the Council (Greenbelts HER 10) in their development plan (2010-16) to "generally protect the open nature and landscape quality of lands, to protect and enhance local biodiversity" retained and clearly stated in the local area development plan for 2016-23. Specifically we wish that 'The Rocks': a unique heritage of natural biodiversity* in an irreplaceable landscape connected to the Murrough SAP be specifically named, identified and defined within the plan for the purpose of protection. This goal is consistent with the Rural Environment Protection Scheme (REPS) for which Wicklow County Council can be proud. The biodiversity within 'The Rocks' is of far greater significance than hedgerows as it acts as a biodiversity link. In addition the EU has as policy that remaining glacial valleys be protected.

**Species associated with 'The Rocks' includes some that are protected and threatened. These include: bat species, badger, owl, finches, yellowhammer (which have undergone dramatic declines), foxes. Buzzard-red kite has been seen in The Rocks.*

Priestnewtown

Express YOUR VIEWS on future development of YOUR COUNTY

Write To:

County Development Review,
Planning Department,
Wicklow County Council, Wicklow Road



Email

planreview@wicklowcoco.ie

Submissions

February

Wicklow County Council

DRAFT COUNTY DEVELOPMENT PLAN

2016-2022

SUBMISSION FORM



E149

Name/ Organisation: Kilcoole Farm

Date: 12/2/16

Address: Knockane Kilcoole

In the county Development plan for 2010 – 2016 it stated that the vision for development of the Greystones-Delgany /Kilcoole area can be achieved by "The retention of a suitable green belt buffer between Greystones-Delgany and Kilcoole". (ref 2.2)

In this area there is a valley known locally as 'The Rocks' with a unique heritage of natural biodiversity and ecosystem dating from the ice age, 10,000 years ago, which contains a glacial melt water channel, the stream from which makes its way to the breeches almost two miles away (part of the Murrough SAP). This area has escaped human development due to its unsuitability for agriculture or other human activity.

We wish to have the **core objective stated by the Council** (Greenbelts HER 10) in their development plan (2010-16) to "generally protect the open nature and landscape quality of lands, to protect and enhance local biodiversity" retained and clearly stated in the local area development plan for 2016-23. Specifically we wish that 'The Rocks': a unique heritage of natural biodiversity* in an irreplaceable landscape connected to the Murrough SAP be specifically named, identified and defined within the plan for the purpose of protection. This goal is consistent with the Rural Environment Protection Scheme (REPS) for which Wicklow County Council can be proud. The biodiversity within 'The Rocks' is of far greater significance than hedgerows as it acts as a biodiversity link. In addition the EU has as policy that remaining glacial valleys be protected.

**Species associated with 'The Rocks' includes some that are protected and threatened. These include: bat species, badger, owl, finches, yellowhammer (which have undergone dramatic declines), foxes. Buzzard-red kite has been seen in The Rocks.*

All

Eoin O'Brien

Express YOUR VIEWS on future development of YOUR COUNTY



Write To:
County Development Plan Review,
Planning Department,
Wicklow County Council, Sarsfield Road,
Wicklow Town.



Email

planreview@wicklowcoco.ie

Submissions By

February
19th

Wicklow County Council

DRAFT COUNTY DEVELOPMENT PLAN
2016-2022

E 150

SUBMISSION FORM



Name/ Organisation: Carroll O'Dowd Date: 14-2-15

Address: 21 MONTETH PARK KILCOOLE CO WICKLOW

In the county Development plan for 2010 – 2016 it stated that the vision for development of the Greystones-Delgany /Kilcoole area can be achieved by "The retention of a suitable green belt buffer between Greystones-Delgany and Kilcoole". (ref 2.2)

In this area there is a valley known locally as 'The Rocks' with a unique heritage of natural biodiversity and ecosystem dating from the ice age, 10,000 years ago, which contains a glacial melt water channel, the stream from which makes its way to the breeches almost two miles away (part of the Murrough SAP). This area has escaped human development due to its unsuitability for agriculture or other human activity.

We wish to have the **core objective stated by the Council** (Greenbelts HER 10) in their development plan (2010-16) to "generally protect the open nature and landscape quality of lands, to protect and enhance local biodiversity" retained and clearly stated in the local area development plan for 2016-23. Specifically we wish that 'The Rocks': a unique heritage of natural biodiversity* in an irreplaceable landscape connected to the Murrough SAP be specifically named, identified and defined within the plan for the purpose of protection. This goal is consistent with the Rural Environment Protection Scheme (REPS) for which Wicklow County Council can be proud. The biodiversity within 'The Rocks' is of far greater significance than hedgerows as it acts as a biodiversity link. In addition the EU has as policy that remaining glacial valleys be protected.

**Species associated with 'The Rocks' includes some that are protected and threatened. These include: bat species, badger, owl, finches, yellowhammer (which have undergone dramatic declines), foxes. Buzzard-red kite has been seen in The Rocks.*

All

Express YOUR VIEWS on future development of YOUR COUNTY



Write To:
County Development Plan Review,
Planning Department,
Wicklow County Council, Sarsfield Road,
Wicklow Town.



Email
planreview@wicklowcoco.ie

Submissions B

February
19th

Wicklow County Council

DRAFT COUNTY DEVELOPMENT PLAN

2016-2022

E151

SUBMISSION FORM



Name/ Organisation: PATRICK O'MEARA

Date: 14.2.16

Address: 48 FARRANKELLY CLOSE, DELGANY

In the county Development plan for 2010 – 2016 it stated that the vision for development of the Greystones-Delgany /Kilcoole area can be achieved by "The retention of a suitable green belt buffer between Greystones-Delgany and Kilcoole". (ref 2.2)

In this area there is a valley known locally as 'The Rocks' with a unique heritage of natural biodiversity and ecosystem dating from the ice age, 10,000 years ago, which contains a glacial melt water channel, the stream from which makes its way to the breeches almost two miles away (part of the Murrough SAP). This area has escaped human development due to its unsuitability for agriculture or other human activity.

We the residents of Knockroe wish to have the **core objective stated by the Council** (Greenbelts HER 10) in their development plan (2010-16) to "generally protect the open nature and landscape quality of lands, to protect and enhance local biodiversity" retained and clearly stated in the local area development plan for 2016-23. Specifically we wish that 'The Rocks': a unique heritage of natural biodiversity* in an irreplaceable landscape connected to the Murrough SAP be specifically named, identified and defined within the plan for the purpose of protection. This goal is consistent with the Rural Environment Protection Scheme (REPS) for which Wicklow County Council can be proud. The biodiversity within 'The Rocks' is of far greater significance than hedgerows as it acts as a biodiversity link. In addition the EU has as policy that remaining glacial valleys be protected.

**Species associated with 'The Rocks' includes some that are protected and threatened. These include: bat species, badger, owl, finches, yellowhammer (which have undergone dramatic declines), foxes. Buzzard-red kite has been seen in The Rocks.*

knockroe

Express YOUR VIEWS on the future development of YOUR COUNTY

Write To:

County Development Plan Review,
Planning Department,
Wicklow County Council, Sarsfield Road,
Wicklow Town.



Email

planreview@wicklowcoco.ie

February

19th

Wicklow County Council

DRAFT COUNTY DEVELOPMENT PLAN

2016-2022

E152

SUBMISSION FORM



Name/ Organisation: LAURA O'MEARA

Date: 14.2.16

Address: 48 FARRANKELLY CLOSE, DELGANY CO WICKLOW

In the county Development plan for 2010 – 2016 it stated that the vision for development of the Greystones-Delgany /Kilcoole area can be achieved by "The retention of a suitable green belt buffer between Greystones-Delgany and Kilcoole". (ref 2.2)

In this area there is a valley known locally as 'The Rocks' with a unique heritage of natural biodiversity and ecosystem dating from the ice age, 10,000 years ago, which contains a glacial melt water channel, the stream from which makes its way to the breeches almost two miles away (part of the Murrough SAP). This area has escaped human development due to its unsuitability for agriculture or other human activity.

We the residents of Knockroe wish to have the **core objective stated by the Council** (Greenbelts HER 10) in their development plan (2010-16) to "generally protect the open nature and landscape quality of lands, to protect and enhance local biodiversity" retained and clearly stated in the local area development plan for 2016-23. Specifically we wish that 'The Rocks': a unique heritage of natural biodiversity* in an irreplaceable landscape connected to the Murrough SAP be specifically named, identified and defined within the plan for the purpose of protection. This goal is consistent with the Rural Environment Protection Scheme (REPS) for which Wicklow County Council can be proud. The biodiversity within 'The Rocks' is of far greater significance than hedgerows as it acts as a biodiversity link. In addition the EU has as policy that remaining glacial valleys be protected.

**Species associated with 'The Rocks' includes some that are protected and threatened. These include: bat species, badger, owl, finches, yellowhammer (which have undergone dramatic declines), foxes. Buzzard-red kite has been seen in The Rocks.*

knockroe

Express YOUR VIEWS on the future development of YOUR COUNTY

Write To:

County Development Plan Review,
Planning Department,
Wicklow County Council, Sarsfield Road,
Wicklow Town.



Email

planreview@wicklowcoco.ie

Submissions By

February
19th


Wicklow County Council

DRAFT COUNTY DEVELOPMENT PLAN

2016-2022

E 153

SUBMISSION FORM



Name/ Organisation: Andrew O Sullivan

Date: 14-2-16

Address: 57 Woodstock Killeshil Wicklow

In the county Development plan for 2010 – 2016 it stated that the vision for development of the Greystones-Delgany /Kilcoole area can be achieved by "The retention of a suitable green belt buffer between Greystones-Delgany and Kilcoole". (ref 2.2)

In this area there is a valley known locally as 'The Rocks' with a unique heritage of natural biodiversity and ecosystem dating from the ice age, 10,000 years ago, which contains a glacial melt water channel, the stream from which makes its way to the breeches almost two miles away (part of the Murrough SAP). This area has escaped human development due to its unsuitability for agriculture or other human activity.

We wish to have the **core objective stated by the Council** (Greenbelts HER 10) in their development plan (2010-16) to "generally protect the open nature and landscape quality of lands, to protect and enhance local biodiversity" retained and clearly stated in the local area development plan for 2016-23. Specifically we wish that 'The Rocks': a unique heritage of natural biodiversity* in an irreplaceable landscape connected to the Murrough SAP be specifically named, identified and defined within the plan for the purpose of protection. This goal is consistent with the Rural Environment Protection Scheme (REPS) for which Wicklow County Council can be proud. The biodiversity within 'The Rocks' is of far greater significance than hedgerows as it acts as a biodiversity link. In addition the EU has as policy that remaining glacial valleys be protected.

**Species associated with 'The Rocks' includes some that are protected and threatened. These include: bat species, badger, owl, finches, yellowhammer (which have undergone dramatic declines), foxes. Buzzard-red kite has been seen in The Rocks.*

All

Express YOUR VIEWS on future development of YOUR COUNTY



Write To:

County Development Plan Review,
Planning Department,
Wicklow County Council, Sarsfield Road,
Wicklow Town.



Email

planreview@wicklowcoco.ie

February
19th

Wicklow County Council

DRAFT COUNTY DEVELOPMENT PLAN
2016-2022

EVSU

SUBMISSION FORM



Name/ Organisation: MARION O'LEARY Date: 14/2/16
Address: 5 New Road Kilcoole Co Wicklow

In the county Development plan for 2010 – 2016 it stated that the vision for development of the Greystones-Deigany /Kilcoole area can be achieved by "The retention of a suitable green belt buffer between Greystones-Deigany and Kilcoole". (ref 2.2)

In this area there is a valley known locally as 'The Rocks' with a unique heritage of natural biodiversity and ecosystem dating from the ice age, 10,000 years ago, which contains a glacial melt water channel, the stream from which makes its way to the breeches almost two miles away (part of the Murrough SAP). This area has escaped human development due to its unsuitability for agriculture or other human activity.

We wish to have the **core objective stated by the Council** (Greenbelts HER 10) in their development plan (2010-16) to "generally protect the open nature and landscape quality of lands, to protect and enhance local biodiversity" retained and clearly stated in the local area development plan for 2016-23. Specifically we wish that 'The Rocks': a unique heritage of natural biodiversity* in an irreplaceable landscape connected to the Murrough SAP be specifically named, identified and defined within the plan for the purpose of protection. This goal is consistent with the Rural Environment Protection Scheme (REPS) for which Wicklow County Council can be proud. The biodiversity within 'The Rocks' is of far greater significance than hedgerows as it acts as a biodiversity link. In addition the EU has as policy that remaining glacial valleys be protected.

**Species associated with 'The Rocks' includes some that are protected and threatened. These include: bat species, badger, owl, finches, yellowhammer (which have undergone dramatic declines), foxes. Buzzard-red kite has been seen in The Rocks.*

All

Express YOUR VIEWS on future development of YOUR COUNTY



Write To:
County Development Plan Review,
Planning Department,
Wicklow County Council, 5 New Road,
Wicklow Town.



Email
planreview@wicklowcoco.ie

Submissions By

February
19th

Wicklow County Council

DRAFT COUNTY DEVELOPMENT PLAN
2016-2022

EISS

SUBMISSION FORM



Name/ Organisation:

Pat O'Toole

Date:

14/2/16

Address:

5 New Road Killybeg, Co. Wick.

In the county Development plan for 2010 – 2016 it stated that the vision for development of the Greystones-Delgany /Kilcoole area can be achieved by 'The retention of a suitable green belt buffer between Greystones-Delgany and Kilcoole'. (ref 2.2)

In this area there is a valley known locally as 'The Rocks' with a unique heritage of natural biodiversity and ecosystem dating from the ice age, 10,000 years ago, which contains a glacial melt water channel, the stream from which makes its way to the breeches almost two miles away (part of the Murrough SAP). This area has escaped human development due to its unsuitability for agriculture or other human activity.

We wish to have the **core objective stated by the Council** (Greenbelts HER 10) in their development plan (2010-16) to "generally protect the open nature and landscape quality of lands, to protect and enhance local biodiversity" retained and clearly stated in the local area development plan for 2016-23. Specifically we wish that 'The Rocks': a unique heritage of natural biodiversity* in an irreplaceable landscape connected to the Murrough SAP be specifically named, identified and defined within the plan for the purpose of protection. This goal is consistent with the Rural Environment Protection Scheme (REPS) for which Wicklow County Council can be proud. The biodiversity within 'The Rocks' is of far greater significance than hedgerows as it acts as a biodiversity link. In addition the EU has as policy that remaining glacial valleys be protected.

**Species associated with 'The Rocks' includes same that are protected and threatened. These include: bat species, badger, owl, finches, yellowhammer (which have undergone dramatic declines), foxes. Buzzard-red kite has been seen in The Rocks.*

All

Express YOUR VIEWS on future development of YOUR COUNTY

Write To:

County Development Plan Review,
Planning Department,
Wicklow County Council, Sarsfield Road,
Wicklow Town.



Email

planreview@wicklowcoco.ie

Submissions.B

February
19th

Wicklow County Council

DRAFT COUNTY DEVELOPMENT PLAN

2016-2022

E 156

SUBMISSION FORM



Name/ Organisation:

Stephen Toole

Date:

18-02-2016

Address:

Beachdale Co Wicklow

In the county Development plan for 2010 – 2016 it stated that the vision for development of the Greystones-Delgany /Kilcoole area can be achieved by "The retention of a suitable green belt buffer between Greystones-Delgany and Kilcoole". (ref 2.2)

In this area there is a valley known locally as 'The Rocks' with a unique heritage of natural biodiversity and ecosystem dating from the ice age, 10,000 years ago, which contains a glacial melt water channel, the stream from which makes its way to the breeches almost two miles away (part of the Murrough SAP). This area has escaped human development due to its unsuitability for agriculture or other human activity.

We wish to have the **core objective stated by the Council** (Greenbelts HER 10) in their development plan (2010-16) to "generally protect the open nature and landscape quality of lands, to protect and enhance local biodiversity" retained and clearly stated in the local area development plan for 2016-23. Specifically we wish that 'The Rocks': a unique heritage of natural biodiversity* in an irreplaceable landscape connected to the Murrough SAP be specifically named, identified and defined within the plan for the purpose of protection. This goal is consistent with the Rural Environment Protection Scheme (REPS) for which Wicklow County Council can be proud. The biodiversity within 'The Rocks' is of far greater significance than hedgerows as it acts as a biodiversity link. In addition the EU has as policy that remaining glacial valleys be protected.

**Species associated with 'The Rocks' includes some that are protected and threatened. These include: bat species, badger, owl, finches, yellowhammer (which have undergone dramatic declines), foxes. Buzzard-red kite has been seen in The Rocks.*

All

Stephen Toole

Express YOUR VIEWS on future development of YOUR COUNTY

Write To:

County Development Plan Review,
Planning Department,
Wicklow County Council, Sarsfield Road,
Wicklow Town.



Email

planreview@wicklowcoco.ie

February
19th

E 157

DRAFT COUNTY DEVELOPMENT PLAN

2016-2022

SUBMISSION FORM



Name/ Organisation: Publico Parhapah Nela Date: 18 Feb
 Address: Environmental Pillar - Kilcoole

In the county Development plan for 2010 – 2016 it stated that the vision for development of the Greystones-Delgany /Kilcoole area can be achieved by "The retention of a suitable green belt buffer between Greystones-Delgany and Kilcoole". (ref 2.2)

In this area there is a valley known locally as 'The Rocks' with a unique heritage of natural biodiversity and ecosystem dating from the ice age, 10,000 years ago, which contains a glacial melt water channel, the stream from which makes its way to the breeches almost two miles away (part of the Murrough SAP). This area has escaped human development due to its unsuitability for agriculture or other human activity.

We the residents of Knockroe wish to have the **core objective stated by the Council** (Greenbelts HER 10) in their development plan (2010-16) to "generally protect the open nature and landscape quality of lands, to protect and enhance local biodiversity" retained and clearly stated in the local area development plan for 2016-23. Specifically we wish that 'The Rocks': a unique heritage of natural biodiversity* in an irreplaceable landscape connected to the Murrough SAP be specifically named, identified and defined within the plan for the purpose of protection. This goal is consistent with the Rural Environment Protection Scheme (REPS) for which Wicklow County Council can be proud. The biodiversity within 'The Rocks' is of far greater significance than hedgerows as it acts as a biodiversity link. In addition the EU has as policy that remaining glacial valleys be protected.

**Species associated with 'The Rocks' includes some that are protected and threatened. These include: bat species, badger, owl, finches, yellowhammer (which have undergone dramatic declines), foxes. Buzzard-red kite has been seen in The Rocks.*

knockroe

Express YOUR VIEWS on future development of YOUR COUNTY

Write To:

County Development Plan Review,
 Planning Department,
 Wicklow County Council, S. Road,
 Wicklow Town.



Email

planreview@wicklowcoco.ie

Submissions By

February
 19th


Wicklow County Council

DRAFT COUNTY DEVELOPMENT PLAN

2016-2022

E 158

SUBMISSION FORM



Name/ Organisation: ADRIAN + ANNE QUINN Date: 9/2/16

Address: 5A KNOCKROE DELGANY

In the county Development plan for 2010 – 2016 it stated that the vision for development of the Greystones-Delgany /Kilcoole area can be achieved by "The retention of a suitable green belt buffer between Greystones-Delgany and Kilcoole". (ref 2.2)

In this area there is a valley known locally as 'The Rocks' with a unique heritage of natural biodiversity and ecosystem dating from the ice age, 10,000 years ago, which contains a glacial melt water channel, the stream from which makes its way to the breeches almost two miles away (part of the Murrough SAP). This area has escaped human development due to its unsuitability for agriculture or other human activity.

We the residents of Knockroe wish to have the **core objective stated by the Council** (Greenbelts HER 10) in their development plan (2010-16) to "generally protect the open nature and landscape quality of lands, to protect and enhance local biodiversity" retained and clearly stated in the local area development plan for 2016-23. Specifically we wish that 'The Rocks': a unique heritage of **natural biodiversity*** in an irreplaceable landscape connected to the Murrough SAP be specifically named, identified and defined within the plan for the purpose of protection. This goal is consistent with the Rural Environment Protection Scheme (REPS) for which Wicklow County Council can be proud. The biodiversity within 'The Rocks' is of far greater significance than hedgerows as it acts as a biodiversity link. In addition the EU has as policy that remaining glacial valleys be protected.

**Species associated with 'The Rocks' includes some that are protected and threatened. These include: bat species, badger, owl, finches, yellowhammer (which have undergone dramatic declines), foxes. Buzzard-red kite has been seen in The Rocks.*

knockroe

Express YOUR VIEWS on future development of YOUR COUNTY

Write To:

County Development Plan Review,
Planning Department,
Wicklow County Council, Sarsfield Road,
Wicklow Town.



Email

planreview@wicklowcoco.ie

Submissions B


February

19th

Wicklow County Council

DRAFT COUNTY DEVELOPMENT PLAN
2016-2022

SUBMISSION FORM



E 159

Name/ Organisation: Laura Quinn

Date: 11/2/16

Address: 5A KNOCKROE, DELGANY, CO. WICKLOW

In the county Development plan for 2010 – 2016 it stated that the vision for development of the Greystones-Delgany /Kilcoole area can be achieved by "The retention of a suitable green belt buffer between Greystones-Delgany and Kilcoole". (ref 2.2)

In this area there is a valley known locally as 'The Rocks' with a unique heritage of natural biodiversity and ecosystem dating from the ice age, 10,000 years ago, which contains a glacial melt water channel, the stream from which makes its way to the breeches almost two miles away (part of the Murrough SAP). This area has escaped human development due to its unsuitability for agriculture or other human activity.

We the residents of Knockroe wish to have the **core objective stated by the Council** (Greenbelts HER 10) in their development plan (2010-16) to "generally protect the open nature and landscape quality of lands, to protect and enhance local biodiversity" retained and clearly stated in the local area development plan for 2016-23. Specifically we wish that 'The Rocks': a unique heritage of natural biodiversity* in an irreplaceable landscape connected to the Murrough SAP be specifically named, identified and defined within the plan for the purpose of protection. This goal is consistent with the Rural Environment Protection Scheme (REPS) for which Wicklow County Council can be proud. The biodiversity within 'The Rocks' is of far greater significance than hedgerows as it acts as a biodiversity link. In addition the EU has as policy that remaining glacial valleys be protected.

**Species associated with 'The Rocks' includes some that are protected and threatened. These include: bot species, badger, owl, finches, yellowhammer (which have undergone dramatic declines), foxes. Buzzard-red kite has been seen in The Rocks.*

knockroe

Express YOUR VIEWS on future development of YOUR COUNTY




Write To:
County Development Plan Review,
Planning Department,
Wicklow County Council, Sarsfield Road,
Wicklow Town.



Email

planreview@wicklowcoco.ie



**DRAFT COUNTY DEVELOPMENT PLAN
2016-2022**

E160

SUBMISSION FORM



Name/ Organisation: JEANIE RILEY

Date: 18-2-16

Address: BALLYKEAN-STINGER, REDCROSS, CO. WICKLOW

In the county Development plan for 2010 – 2016 it stated that the vision for development of the Greystones-Delgany /Kilcoole area can be achieved by "The retention of a suitable green belt buffer between Greystones-Delgany and Kilcoole". (ref 2.2)

In this area there is a valley known locally as 'The Rocks' with a unique heritage of natural biodiversity and ecosystem dating from the ice age, 10,000 years ago, which contains a glacial melt water channel, the stream from which makes its way to the breeches almost two miles away (part of the Murrough SAP). This area has escaped human development due to its unsuitability for agriculture or other human activity.

We the residents of Priestnewtown wish to have the **core objective stated by the Council** (Greenbelts HER 10) in their development plan (2010-16) to "generally protect the open nature and landscape quality of lands, to protect and enhance local biodiversity" retained and clearly stated in the local area development plan for 2016-23. Specifically we wish that 'The Rocks': a unique heritage of **natural biodiversity*** in an irreplaceable landscape connected to the Murrough SAP be specifically named, identified and defined within the plan for the purpose of protection. This goal is consistent with the Rural Environment Protection Scheme (REPS) for which Wicklow County Council can be proud. The biodiversity within 'The Rocks' is of far greater significance than hedgerows as it acts as a biodiversity link. In addition the EU has as policy that remaining glacial valleys be protected.

**Species associated with 'The Rocks' includes some that are protected and threatened. These include: bat species, badger, owl, finches, yellowhammer (which have undergone dramatic declines), foxes. Buzzard-red kite has been seen in The Rocks.*

Priestnewtown

Express YOUR VIEWS on the future development of YOUR COUNTY



Write To:

**County Development Review,
Planning Department,
Wicklow County Council, Sarsfield Road,
Wicklow Town.**



Email

planreview@wicklowcoco.ie



Wicklow County Council

DRAFT COUNTY DEVELOPMENT PLAN
2016-2022

E 161



SUBMISSION FORM

Name/ Organisation: Edmund Rennie

Date: 11-2-16

Address: 4 Knockroe Delgany

In the county Development plan for 2010 – 2016 it stated that the vision for development of the Greystones-Delgany /Kilcoole area can be achieved by "The retention of a suitable green belt buffer between Greystones-Delgany and Kilcoole". (ref 2.2)

In this area there is a valley known locally as 'The Rocks' with a unique heritage of natural biodiversity and ecosystem dating from the ice age, 10,000 years ago, which contains a glacial melt water channel, the stream from which makes its way to the breeches almost two miles away (part of the Murrough SAP). This area has escaped human development due to its unsuitability for agriculture or other human activity.

We the residents of Knockroe wish to have the **core objective stated by the Council** (Greenbelts HER 10) in their development plan (2010-16) to "generally protect the open nature and landscape quality of lands, to protect and enhance local biodiversity" retained and clearly stated in the local area development plan for 2016-23. Specifically we wish that 'The Rocks': a unique heritage of **natural biodiversity*** in an irreplaceable landscape connected to the Murrough SAP be specifically named, identified and defined within the plan for the purpose of protection. This goal is consistent with the Rural Environment Protection Scheme (REPS) for which Wicklow County Council can be proud. The biodiversity within 'The Rocks' is of far greater significance than hedgerows as it acts as a biodiversity link. In addition the EU has as policy that remaining glacial valleys be protected.

**Species associated with 'The Rocks' includes some that are protected and threatened. These include: bat species, badger, owl, finches, yellowhammer (which have undergone dramatic declines), foxes. Buzzard-red kite has been seen in The Rocks.*

knockroe

Express YOUR VIEWS on future development of YOUR COUNTY

Write To:

County Development Plan Review,
Planning Department,
Wicklow County Council, Saggart Road,
Wicklow Town.



Email

planreview@wicklowcoco.ie

Submissions By

February

19th

Wicklow County Council

DRAFT COUNTY DEVELOPMENT PLAN

2016-2022

E 162

SUBMISSION FORM



Name/ Organisation: TOMMY RENNIX KNOCKROE Date: 11/2/16

Address: _____

In the county Development plan for 2010 – 2016 it stated that the vision for development of the Greystones-Delgany /Kilcoole area can be achieved by "The retention of a suitable green belt buffer between Greystones-Delgany and Kilcoole". (ref 2.2)

In this area there is a valley known locally as 'The Rocks' with a unique heritage of natural biodiversity and ecosystem dating from the ice age, 10,000 years ago, which contains a glacial melt water channel, the stream from which makes its way to the breeches almost two miles away (part of the Murrough SAP). This area has escaped human development due to its unsuitability for agriculture or other human activity.

We the residents of Knockroe wish to have the **core objective stated by the Council** (Greenbelts HER 10) in their development plan (2010-16) to "generally protect the open nature and landscape quality of lands, to protect and enhance local biodiversity" retained and clearly stated in the local area development plan for 2016-23. Specifically we wish that 'The Rocks': a unique heritage of natural biodiversity* in an irreplaceable landscape connected to the Murrough SAP be specifically named, identified and defined within the plan for the purpose of protection. This goal is consistent with the Rural Environment Protection Scheme (REPS) for which Wicklow County Council can be proud. The biodiversity within 'The Rocks' is of far greater significance than hedgerows as it acts as a biodiversity link. In addition the EU has as policy that remaining glacial valleys be protected.

**Species associated with 'The Rocks' includes some that are protected and threatened. These include: bat species, badger, owl, finches, yellowhammer (which have undergone dramatic declines), foxes. Buzzard-red kite has been seen in The Rocks.*

knockroe

Express YOUR VIEWS on future development of YOUR COUNTY



Write To:
County Development Plan Review,
Planning Department,
Wicklow County Council, Sarsfield Road,
Wicklow Town.



Email

planreview@wicklowcoco.ie

Submissions By

February
19th

Wicklow County Council

DRAFT COUNTY DEVELOPMENT PLAN
2016-2022

E 163

SUBMISSION FORM



Name/ Organisation: Nargie Perry

Date: 9/02/16

Address: 4A Knockroe Delgany

In the county Development plan for 2010 – 2016 it stated that the vision for development of the Greystones-Delgany /Kilcoole area can be achieved by "The retention of a suitable green belt buffer between Greystones-Delgany and Kilcoole". (ref 2.2)

In this area there is a valley known locally as 'The Rocks' with a unique heritage of natural biodiversity and ecosystem dating from the ice age, 10,000 years ago, which contains a glacial melt water channel, the stream from which makes its way to the breeches almost two miles away (part of the Murrough SAP). This area has escaped human development due to its unsuitability for agriculture or other human activity.

We the residents of Knockroe wish to have the **core objective stated by the Council** (Greenbelts HER 10) in their development plan (2010-16) to "generally protect the open nature and landscape quality of lands, to protect and enhance local biodiversity" retained and clearly stated in the local area development plan for 2016-23. Specifically we wish that 'The Rocks': a unique heritage of natural biodiversity* in an irreplaceable landscape connected to the Murrough SAP be specifically named, identified and defined within the plan for the purpose of protection. This goal is consistent with the Rural Environment Protection Scheme (REPS) for which Wicklow County Council can be proud. The biodiversity within 'The Rocks' is of far greater significance than hedgerows as it acts as a biodiversity link. In addition the EU has as policy that remaining glacial valleys be protected.

**Species associated with 'The Rocks' includes some that are protected and threatened. These include: bat species, badger, owl, finches, yellowhammer (which have undergone dramatic declines), foxes. Buzzard-red kite has been seen in The Rocks.*

knockroe

Express YOUR VIEWS on future development of YOUR COUNTY



Write To:
County Development Plan Review,
Planning Department,
Wicklow County Council, Sarsfield Road,
Wicklow Town.



Email

planreview@wicklowcoco.ie

February
19th


Wicklow County Council

DRAFT COUNTY DEVELOPMENT PLAN

2016-2022

E 164

SUBMISSION FORM



Name/ Organisation: Rita Pennix

Date: 11-2-2016

Address: 4 Knockroe Delgany

In the county Development plan for 2010 – 2016 it stated that the vision for development of the Greystones-Delgany /Kilcoole area can be achieved by "The retention of a suitable green belt buffer between Greystones-Delgany and Kilcoole". (ref 2.2)

In this area there is a valley known locally as 'The Rocks' with a unique heritage of natural biodiversity and ecosystem dating from the ice age, 10,000 years ago, which contains a glacial melt water channel, the stream from which makes its way to the breeches almost two miles away (part of the Murrough SAP). This area has escaped human development due to its unsuitability for agriculture or other human activity.

We the residents of Knockroe wish to have the **core objective stated by the Council** (Greenbelts HER 10) in their development plan (2010-16) to "generally protect the open nature and landscape quality of lands, to protect and enhance local biodiversity" retained and clearly stated in the local area development plan for 2016-23. Specifically we wish that 'The Rocks': a unique heritage of natural biodiversity* in an irreplaceable landscape connected to the Murrough SAP be specifically named, identified and defined within the plan for the purpose of protection. This goal is consistent with the Rural Environment Protection Scheme (REPS) for which Wicklow County Council can be proud. The biodiversity within 'The Rocks' is of far greater significance than hedgerows as it acts as a biodiversity link. In addition the EU has as policy that remaining glacial valleys be protected.

**Species associated with 'The Rocks' includes some that are protected and threatened. These include: bat species, badger, owl, finches, yellowhammer (which have undergone dramatic declines), foxes. Buzzard-red kite has been seen in The Rocks.*

knockroe

Express YOUR VIEWS on future development of YOUR COUNTY



Write To:
County Development Plan Review,
Planning Department,
Wicklow County Council, Sarsfield Road,
Wicklow Town.



Email

planreview@wicklowcoco.ie

Submissions By


February
19th

Wicklow County Council

DRAFT COUNTY DEVELOPMENT PLAN
2016-2022

E1165

SUBMISSION FORM



Name/ Organisation: Frank Rinnix Date: 9-2-16
Address: 44 Knockroe Delgany Co Wicklow

In the county Development plan for 2010 – 2016 it stated that the vision for development of the Greystones-Delgany /Kilcoole area can be achieved by "The retention of a suitable green belt buffer between Greystones–Delgany and Kilcoole". (ref 2.2)

In this area there is a valley known locally as 'The Rocks' with a unique heritage of natural biodiversity and ecosystem dating from the ice age, 10,000 years ago, which contains a glacial melt water channel, the stream from which makes its way to the breeches almost two miles away (part of the Murrough SAP). This area has escaped human development due to its unsuitability for agriculture or other human activity.

We the residents of Knockroe wish to have the **core objective stated by the Council** (Greenbelts HER 10) in their development plan (2010-16) to "generally protect the open nature and landscape quality of lands, to protect and enhance local biodiversity" retained and clearly stated in the local area development plan for 2016-23. Specifically we wish that 'The Rocks': a unique heritage of **natural biodiversity*** in an irreplaceable landscape connected to the Murrough SAP be specifically named, identified and defined within the plan for the purpose of protection. This goal is consistent with the Rural Environment Protection Scheme (REPS) for which Wicklow County Council can be proud. The biodiversity within 'The Rocks' is of far greater significance than hedgerows as it acts as a biodiversity link. In addition the EU has as policy that remaining glacial valleys be protected.

**Species associated with 'The Rocks' includes some that are protected and threatened. These include: bat species, badger, owl, finches, yellowhammer (which have undergone dramatic declines), foxes. Buzzard-red kite has been seen in The Rocks.*

knockroe

Express YOUR VIEWS on future development of YOUR COUNTY



Write To:
County Development Plan Review,
Planning Department,
Wicklow County Council, Sarsfield Road,
Wicklow Town.



Email
planreview@wicklowcoco.ie

Submissions By

February
19th

Wicklow County Council

DRAFT COUNTY DEVELOPMENT PLAN
2016-2022

E 166

SUBMISSION FORM



Name/ Organisation: Tack Rennie

Date: 11-2-2016

Address: 4A Knockroe Delgany & Wicklow

In the county Development plan for 2010 – 2016 it stated that the vision for development of the Greystones-Delgany /Kilcoole area can be achieved by 'The retention of a suitable green belt buffer between Greystones-Delgany and Kilcoole'. (ref 2.2)

In this area there is a valley known locally as 'The Rocks' with a unique heritage of natural biodiversity and ecosystem dating from the ice age, 10,000 years ago, which contains a glacial melt water channel, the stream from which makes its way to the breeches almost two miles away (part of the Murrough SAP). This area has escaped human development due to its unsuitability for agriculture or other human activity.

We the residents of Knockroe wish to have the **core objective stated by the Council** (Greenbelts HER 10) in their development plan (2010-16) to "generally protect the open nature and landscape quality of lands, to protect and enhance local biodiversity" retained and clearly stated in the local area development plan for 2016-23. Specifically we wish that 'The Rocks': a unique heritage of natural biodiversity* in an irreplaceable landscape connected to the Murrough SAP be specifically named, identified and defined within the plan for the purpose of protection. This goal is consistent with the Rural Environment Protection Scheme (REPS) for which Wicklow County Council can be proud. The biodiversity within 'The Rocks' is of far greater significance than hedgerows as it acts as a biodiversity link. In addition the EU has as policy that remaining glacial valleys be protected.

**Species associated with 'The Rocks' includes some that are protected and threatened. These include: bat species, badger, owl, finches, yellowhammer (which have undergone dramatic declines), foxes. Buzzard-red kite has been seen in The Rocks.*

knockroe

Express YOUR VIEWS on future development of YOUR COUNTY



Write To:
County Development Plan Review,
Planning Department,
Wicklow County Council, S. Road,
Wicklow Town.



Email
planreview@wicklowcoco.ie

Submissions B

February
19th

Wicklow County Council

DRAFT COUNTY DEVELOPMENT PLAN

2016-2022

E169
SUBMISSION FORM



Name/ Organisation: Jimmy Ryan

Date: 4/2/16

Address: 42 Donaghadee Vico

In the county Development plan for 2010 – 2016 it stated that the vision for development of the Greystones-Delgany /Kilcoole area can be achieved by "The retention of a suitable green belt buffer between Greystones-Delgany and Kilcoole". (ref 2.2)

In this area there is a valley known locally as 'The Rocks' with a unique heritage of natural biodiversity and ecosystem dating from the ice age, 10,000 years ago, which contains a glacial melt water channel, the stream from which makes its way to the breeches almost two miles away (part of the Murrough SAP). This area has escaped human development due to its unsuitability for agriculture or other human activity.

We wish to have the **core objective stated by the Council** (Greenbelts HER 10) in their development plan (2010-16) to "generally protect the open nature and landscape quality of lands, to protect and enhance local biodiversity" retained and clearly stated in the local area development plan for 2016-23. Specifically we wish that 'The Rocks': a unique heritage of natural biodiversity* in an irreplaceable landscape connected to the Murrough SAP be specifically named, identified and defined within the plan for the purpose of protection. This goal is consistent with the Rural Environment Protection Scheme (REPS) for which Wicklow County Council can be proud. The biodiversity within 'The Rocks' is of far greater significance than hedgerows as it acts as a biodiversity link. In addition the EU has as policy that remaining glacial valleys be protected.

**Species associated with 'The Rocks' includes some that are protected and threatened. These include: bat species, badger, owl, finches, yellowhammer (which have undergone dramatic declines), foxes. Buzzard-red kite has been seen in The Rocks.*

All

Jimmy Ryan

Express YOUR VIEWS on future development of YOUR COUNTY



Write To:
County Development Plan Review,
Planning Department,
Wicklow County Council, Sarsfield Road,
Wicklow Town.



Email

planreview@wicklowcoco.ie

Submissions by

February
19th


Wicklow County Council

DRAFT COUNTY DEVELOPMENT PLAN

2016-2022

E 168

SUBMISSION FORM



Name/ Organisation: GERARD RODSON

Date: 14/2/16

Address: 51 BEACHDALE KILCOOLE

In the county Development plan for 2010 – 2016 it stated that the vision for development of the Greystones-Deigany /Kilcoole area can be achieved by "The retention of a suitable green belt buffer between Greystones-Deigany and Kilcoole". (ref 2.2)

In this area there is a valley known locally as 'The Rocks' with a unique heritage of natural biodiversity and ecosystem dating from the ice age, 10,000 years ago, which contains a glacial melt water channel, the stream from which makes its way to the breeches almost two miles away (part of the Murrough SAP). This area has escaped human development due to its unsuitability for agriculture or other human activity.

We wish to have the **core objective stated by the Council** (Greenbelts HER 10) in their development plan (2010-16) to "generally protect the open nature and landscape quality of lands, to protect and enhance local biodiversity" retained and clearly stated in the local area development plan for 2016-23. Specifically we wish that 'The Rocks': a unique heritage of natural biodiversity* in an irreplaceable landscape connected to the Murrough SAP be specifically named, identified and defined within the plan for the purpose of protection. This goal is consistent with the Rural Environment Protection Scheme (REPS) for which Wicklow County Council can be proud. The biodiversity within 'The Rocks' is of far greater significance than hedgerows as it acts as a biodiversity link. In addition the EU has as policy that remaining glacial valleys be protected.

**Species associated with 'The Rocks' includes some that are protected and threatened. These include: bat species, badger, owl, finches, yellowhammer (which have undergone dramatic declines), foxes. Buzzard-red kite has been seen in The Rocks.*

All

Express YOUR VIEWS on future development of YOUR COUNTY



Write To:

County Development Plan Review,
Planning Department,
Wicklow County Council, Sarsfield Road,
Wicklow Town.



Email

planreview@wicklowcoco.ie

Submissions 2

February
19th

Wicklow County Council

DRAFT COUNTY DEVELOPMENT PLAN

2016-2022

E 169

SUBMISSION FORM



Name/ Organisation: LINDA ROWN

Date: 9/2/16

Address: 42 BOACHPLE VALLEY

In the county Development plan for 2010 – 2016 it stated that the vision for development of the Greystones-Delgany /Kilcoole area can be achieved by "The retention of a suitable green belt buffer between Greystones-Delgany and Kilcoole". (ref 2.2)

In this area there is a valley known locally as 'The Rocks' with a unique heritage of natural biodiversity and ecosystem dating from the ice age, 10,000 years ago, which contains a glacial melt water channel, the stream from which makes its way to the breeches almost two miles away (part of the Murrough SAP). This area has escaped human development due to its unsuitability for agriculture or other human activity.

We wish to have the **core objective stated by the Council** (Greenbelts HER 10) in their development plan (2010-16) to "generally protect the open nature and landscape quality of lands, to protect and enhance local biodiversity" retained and clearly stated in the local area development plan for 2016-23. Specifically we wish that 'The Rocks': a unique heritage of natural biodiversity* in an irreplaceable landscape connected to the Murrough SAP be specifically named, identified and defined within the plan for the purpose of protection. This goal is consistent with the Rural Environment Protection Scheme (REPS) for which Wicklow County Council can be proud. The biodiversity within 'The Rocks' is of far greater significance than hedgerows as it acts as a biodiversity link. In addition the EU has as policy that remaining glacial valleys be protected.

**Species associated with 'The Rocks' includes some that are protected and threatened. These include: bat species, badger, owl, finches, yellowhammer (which have undergone dramatic declines), foxes. Buzzard-red kite has been seen in The Rocks.*

All

Express YOUR VIEWS on future development of YOUR COUNTY



Write To:
County Development Plan Review,
Planning Department,
Wicklow County Council, Sarsfield Road,
Wicklow Town.



Email
planreview@wicklowcoco.ie

Submissions B

February
19th

Wicklow County Council

DRAFT COUNTY DEVELOPMENT PLAN

2016-2022

E1170

SUBMISSION FORM



Name/ Organisation:

ALAN RYAN

Date:

9/2/16

Address:

42 BERKHAMPTON VILLAGE

In the county Development plan for 2010 – 2016 it stated that the vision for development of the Greystones-Delgany /Kilcoole area can be achieved by "The retention of a suitable green belt buffer between Greystones-Delgany and Kilcoole". (ref 2.2)

In this area there is a valley known locally as 'The Rocks' with a unique heritage of natural biodiversity and ecosystem dating from the ice age, 10,000 years ago, which contains a glacial melt water channel, the stream from which makes its way to the breeches almost two miles away (part of the Murrough SAP). This area has escaped human development due to its unsuitability for agriculture or other human activity.

We wish to have the **core objective stated by the Council** (Greenbelts HER 10) in their development plan (2010-16) to "generally protect the open nature and landscape quality of lands, to protect and enhance local biodiversity" retained and clearly stated in the local area development plan for 2016-23. Specifically we wish that 'The Rocks': a unique heritage of natural biodiversity* in an irreplaceable landscape connected to the Murrough SAP be specifically named, identified and defined within the plan for the purpose of protection. This goal is consistent with the Rural Environment Protection Scheme (REPS) for which Wicklow County Council can be proud. The biodiversity within 'The Rocks' is of far greater significance than hedgerows as it acts as a biodiversity link. In addition the EU has as policy that remaining glacial valleys be protected.

**Species associated with 'The Rocks' includes some that are protected and threatened. These include: bat species, badger, owl, finches, yellowhammer (which have undergone dramatic declines), foxes. Buzzard-red kite has been seen in The Rocks.*

All

Express YOUR VIEWS on the future development of YOUR COUNTY



Write To:

County Development Plan Review,
Planning Department,
Wicklow County Council, Sarsfield Road,
Wicklow Town.



Email

planreview@wicklowcoco.ie

Submissions B

February
19th

Wicklow County Council

DRAFT COUNTY DEVELOPMENT PLAN

2016-2022

SUBMISSION FORM



E 121

Name/ Organisation: WMD 6615 Ann

Date: 9/2/16

Address: 42 DONNABE KILCOOLE

In the county Development plan for 2010 – 2016 it stated that the vision for development of the Greystones-Delgany /Kilcoole area can be achieved by 'The retention of a suitable green belt buffer between Greystones-Delgany and Kilcoole'. (ref 2.2)

In this area there is a valley known locally as 'The Rocks' with a unique heritage of natural biodiversity and ecosystem dating from the ice age, 10,000 years ago, which contains a glacial melt water channel, the stream from which makes its way to the breeches almost two miles away (part of the Murrough SAP). This area has escaped human development due to its unsuitability for agriculture or other human activity.

We wish to have the **core objective stated by the Council** (Greenbelts HER 10) in their development plan (2010-16) to "generally protect the open nature and landscape quality of lands, to protect and enhance local biodiversity" retained and clearly stated in the local area development plan for 2016-23. Specifically we wish that 'The Rocks': a unique heritage of natural biodiversity* in an irreplaceable landscape connected to the Murrough SAP be specifically named, identified and defined within the plan for the purpose of protection. This goal is consistent with the Rural Environment Protection Scheme (REPS) for which Wicklow County Council can be proud. The biodiversity within 'The Rocks' is of far greater significance than hedgerows as it acts as a biodiversity link. In addition the EU has as policy that remaining glacial valleys be protected.

**Species associated with 'The Rocks' includes some that are protected and threatened. These include: bat species, badger, owl, finches, yellowhammer (which have undergone dramatic declines), foxes. Buzzard-red kite has been seen in The Rocks.*

All

Express YOUR VIEWS on future development of YOUR COUNTY



Write To:
County Development Plan Review,
Planning Department,
Wicklow County Council, S. Road,
Wicklow Town.



Email

planreview@wicklowcoco.ie


February
19th

Wicklow County Council

DRAFT COUNTY DEVELOPMENT PLAN

2016-2022

SUBMISSION FORM



E172

Name/ Organisation: James Sallin Date: 12-2-16

Address: 18 Seaview Kiloole Co Wick

In the county Development plan for 2010 – 2016 it stated that the vision for development of the Greystones-Delgany /Kilcoole area can be achieved by "The retention of a suitable green belt buffer between Greystones-Delgany and Kilcoole". (ref 2.2)

In this area there is a valley known locally as 'The Rocks' with a unique heritage of natural biodiversity and ecosystem dating from the ice age, 10,000 years ago, which contains a glacial melt water channel, the stream from which makes its way to the breeches almost two miles away (part of the Murrough SAP). This area has escaped human development due to its unsuitability for agriculture or other human activity.

We wish to have the **core objective stated by the Council** (Greenbelts HER 10) in their development plan (2010-16) to "generally protect the open nature and landscape quality of lands, to protect and enhance local biodiversity" retained and clearly stated in the local area development plan for 2016-23. Specifically we wish that 'The Rocks': a unique heritage of natural biodiversity* in an irreplaceable landscape connected to the Murrough SAP be specifically named, identified and defined within the plan for the purpose of protection. This goal is consistent with the Rural Environment Protection Scheme (REPS) for which Wicklow County Council can be proud. The biodiversity within 'The Rocks' is of far greater significance than hedgerows as it acts as a biodiversity link. In addition the EU has as policy that remaining glacial valleys be protected.

**Species associated with 'The Rocks' includes some that are protected and threatened. These include: bat species, badger, owl, finches, yellowhammer (which have undergone dramatic declines), foxes. Buzzard-red kite has been seen in The Rocks.*

All

James Sallin

Express YOUR VIEWS on future development of YOUR COUNTY



Write To:
County Development Plan Review,
Planning Department,
Wicklow County Council, Seaview Road,
Wicklow Town.



Email

planreview@wicklowcoco.ie

Submissions By

February
19th

Wicklow County Council

DRAFT COUNTY DEVELOPMENT PLAN
2016-2022

E 193

SUBMISSION FORM



Name/ Organisation: Heather Shortt

Date: 11/2/16

Address: Kilcoole 2 Sea Rd

In the county Development plan for 2010 – 2016 it stated that the vision for development of the Greystones-Delgany /Kilcoole area can be achieved by "The retention of a suitable green belt buffer between Greystones-Delgany and Kilcoole". (ref 2.2)

In this area there is a valley known locally as 'The Rocks' with a unique heritage of natural biodiversity and ecosystem dating from the ice age, 10,000 years ago, which contains a glacial melt water channel, the stream from which makes its way to the breeches almost two miles away (part of the Murrough SAP). This area has escaped human development due to its unsuitability for agriculture or other human activity.

We the residents of Priestnewtown wish to have the **core objective stated by the Council** (Greenbelts HER 10) in their development plan (2010-16) to "generally protect the open nature and landscape quality of lands, to protect and enhance local biodiversity" retained and clearly stated in the local area development plan for 2016-23. Specifically we wish that 'The Rocks': a unique heritage of **natural** biodiversity* in an irreplaceable landscape connected to the Murrough SAP be specifically named, identified and defined within the plan for the purpose of protection. This goal is consistent with the Rural Environment Protection Scheme (REPS) for which Wicklow County Council can be proud. The biodiversity within 'The Rocks' is of far greater significance than hedgerows as it acts as a biodiversity link. In addition the EU has as policy that remaining glacial valleys be protected.

**Species associated with 'The Rocks' includes some that are protected and threatened. These include: bat species, badger, owl, finches, yellowhammer (which have undergone dramatic declines), foxes. Buzzard-red kite has been seen in The Rocks.*

Priestnewtown

Express YOUR VIEWS on future development of YOUR COUNTY



Write To:

County Development Plan Review,
Planning Department,
Wicklow County Council, Sarsfield Road,
Wicklow Town.



Email

planreview@wicklowcoco.ie

Submissions By

**February
19th**

Wicklow County Council

DRAFT COUNTY DEVELOPMENT PLAN
2016-2022

SUBMISSION FORM



E174

Name/ Organisation:

Margaret Smith

Date:

11.2.16

Address:

Kilcoole 2 sea rd

In the county Development plan for 2010 – 2016 it stated that the vision for development of the Greystones-Delgany /Kilcoole area can be achieved by "The retention of a suitable green belt buffer between Greystones-Delgany and Kilcoole". (ref 2.2)

In this area there is a valley known locally as 'The Rocks' with a unique heritage of natural biodiversity and ecosystem dating from the ice age, 10,000 years ago, which contains a glacial melt water channel, the stream from which makes its way to the breeches almost two miles away (part of the Murrough SAP). This area has escaped human development due to its unsuitability for agriculture or other human activity.

We the residents of Priestnewtown wish to have the **core objective stated by the Council** (Greenbelts HER 10) in their development plan (2010-16) to "generally protect the open nature and landscape quality of lands, to protect and enhance local biodiversity" retained and clearly stated in the local area development plan for 2016-23. Specifically we wish that 'The Rocks': a unique heritage of **natural** biodiversity* in an irreplaceable landscape connected to the Murrough SAP be specifically named, identified and defined within the plan for the purpose of protection. This goal is consistent with the Rural Environment Protection Scheme (REPS) for which Wicklow County Council can be proud. The biodiversity within 'The Rocks' is of far greater significance than hedgerows as it acts as a biodiversity link. In addition the EU has as policy that remaining glacial valleys be protected.

**Species associated with 'The Rocks' includes some that are protected and threatened. These include: bat species, badger, owl, finches, yellowhammer (which have undergone dramatic declines), foxes. Buzzard-red kite has been seen in The Rocks.*

Priestnewtown

Express YOUR VIEWS on future development of YOUR COUNTY



Write To:

County Development Plan Review,
Planning Department,
Wicklow County Council, Sarsfield Road,
Wicklow Town.



Email

planreview@wicklowcoco.ie

Submissions By

February
19th

Wicklow County Council

DRAFT COUNTY DEVELOPMENT PLAN
2016-2022

E 175



SUBMISSION FORM

Name/ Organisation: Edward Shonk

Date: 11-2-16

Address: Kilcoole 2 sea road

In the county Development plan for 2010 – 2016 it stated that the vision for development of the Greystones-Delgany /Kilcoole area can be achieved by "The retention of a suitable green belt buffer between Greystones-Delgany and Kilcoole". (ref 2.2)

In this area there is a valley known locally as 'The Rocks' with a unique heritage of natural biodiversity and ecosystem dating from the ice age, 10,000 years ago, which contains a glacial melt water channel, the stream from which makes its way to the breeches almost two miles away (part of the Murrough SAP). This area has escaped human development due to its unsuitability for agriculture or other human activity.

We the residents of Priestnewtown wish to have the **core objective stated by the Council** (Greenbelts HER 10) in their development plan (2010-16) to "generally protect the open nature and landscape quality of lands, to protect and enhance local biodiversity" retained and clearly stated in the local area development plan for 2016-23. Specifically we wish that 'The Rocks': a unique heritage of **natural** biodiversity* in an irreplaceable landscape connected to the Murrough SAP be specifically named, identified and defined within the plan for the purpose of protection. This goal is consistent with the Rural Environment Protection Scheme (REPS) for which Wicklow County Council can be proud. The biodiversity within 'The Rocks' is of far greater significance than hedgerows as it acts as a biodiversity link. In addition the EU has as policy that remaining glacial valleys be protected.

**Species associated with 'The Rocks' includes some that are protected and threatened. These include: bat species, badger, owl, finches, yellowhammer (which have undergone dramatic declines), foxes. Buzzard-red kite has been seen in The Rocks.*

Priestnewtown

Express YOUR VIEWS on future development of YOUR COUNTY



Write To:

County Development Plan Review,
Planning Department,
Wicklow County Council, Sea Road,
Wicklow Town.



Email

planreview@wicklowcoco.ie

Submissions By

February
19th

Wicklow County Council

DRAFT COUNTY DEVELOPMENT PLAN
2016-2022

E.126

SUBMISSION FORM



Name/ Organisation:

Liam Shortt

Date: *11-2-18*

Address:

Kilcoole 2 sea rd

In the county Development plan for 2010 – 2016 it stated that the vision for development of the Greystones-Delgany /Kilcoole area can be achieved by 'The retention of a suitable green belt buffer between Greystones-Delgany and Kilcoole'. (ref 2.2)

In this area there is a valley known locally as 'The Rocks' with a unique heritage of natural biodiversity and ecosystem dating from the ice age, 10,000 years ago, which contains a glacial melt water channel, the stream from which makes its way to the breeches almost two miles away (part of the Murrough SAP). This area has escaped human development due to its unsuitability for agriculture or other human activity.

We the residents of Priestnewtown wish to have the **core objective stated by the Council** (Greenbelts HER 10) in their development plan (2010-16) to "generally protect the open nature and landscape quality of lands, to protect and enhance local biodiversity" retained and clearly stated in the local area development plan for 2016-23. Specifically we wish that 'The Rocks': a unique heritage of natural biodiversity* in an irreplaceable landscape connected to the Murrough SAP be specifically named, identified and defined within the plan for the purpose of protection. This goal is consistent with the Rural Environment Protection Scheme (REPS) for which Wicklow County Council can be proud. The biodiversity within 'The Rocks' is of far greater significance than hedgerows as it acts as a biodiversity link. In addition the EU has as policy that remaining glacial valleys be protected.

**Species associated with 'The Rocks' includes some that are protected and threatened. These include: bat species, bodger, owl, finches, yellowhammer (which have undergone dramatic declines), foxes. Buzzard-red kite has been seen in The Rocks.*

Priestnewtown

Liam Shortt

Express YOUR VIEWS on future development of YOUR COUNTY

Write To:

County Development Plan Review,
Planning Department,
Wicklow County Council, S. Road,
Wicklow Town.



Email

planreview@wicklowcoco.ie


Submissions B

**February
19th**

Wicklow County Council

DRAFT COUNTY DEVELOPMENT PLAN
2016-2022

E122
SUBMISSION FORM



Name/ Organisation: BOB SMITH

Date: 12/2/16

Address: 27, MAIN STREET, KILCOOLE, CO. WICKLOW

In the county Development plan for 2010 – 2016 it stated that the vision for development of the Greystones-Delgany /Kilcoole area can be achieved by "The retention of a suitable green belt buffer between Greystones-Delgany and Kilcoole". (ref 2.2)

In this area there is a valley known locally as 'The Rocks' with a unique heritage of natural biodiversity and ecosystem dating from the ice age, 10,000 years ago, which contains a glacial melt water channel, the stream from which makes its way to the breeches almost two miles away (part of the Murrough SAP). This area has escaped human development due to its unsuitability for agriculture or other human activity.

We wish to have the **core objective stated by the Council** (Greenbelts HER 10) in their development plan (2010-16) to "generally protect the open nature and landscape quality of lands, to protect and enhance local biodiversity" retained and clearly stated in the local area development plan for 2016-23. Specifically we wish that 'The Rocks': a unique heritage of natural biodiversity* in an irreplaceable landscape connected to the Murrough SAP be specifically named, identified and defined within the plan for the purpose of protection. This goal is consistent with the Rural Environment Protection Scheme (REPS) for which Wicklow County Council can be proud. The biodiversity within 'The Rocks' is of far greater significance than hedgerows as it acts as a biodiversity link. In addition the EU has as policy that remaining glacial valleys be protected.

**Species associated with 'The Rocks' includes some that are protected and threatened. These include: bat species, badger, owl, finches, yellowhammer (which have undergone dramatic declines), foxes. Buzzard-red kite has been seen in The Rocks.*

All

Express YOUR VIEWS on future development of YOUR COUNTY



Write To:

County Development Plan Review,
Planning Department,
Wicklow County Council, S. Road,
Wicklow Town.



Email

planreview@wicklowcoco.ie

Submissions By

February

19th

Wicklow County Council

DRAFT COUNTY DEVELOPMENT PLAN
2016-2022

E1178



SUBMISSION FORM

Name/ Organisation: Susan Smyth

Date: 18-02-16

Address: Priestnewtown

In the county Development plan for 2010 – 2016 it stated that the vision for development of the Greystones-Delgany /Kilcoole area can be achieved by "The retention of a suitable green belt buffer between Greystones-Delgany and Kilcoole". (ref 2.2)

In this area there is a valley known locally as 'The Rocks' with a unique heritage of natural biodiversity and ecosystem dating from the ice age, 10,000 years ago, which contains a glacial melt water channel, the stream from which makes its way to the breeches almost two miles away (part of the Murrough SAP). This area has escaped human development due to its unsuitability for agriculture or other human activity.

We wish to have the **core objective stated by the Council** (Greenbelts HER 10) in their development plan (2010-16) to "generally protect the open nature and landscape quality of lands, to protect and enhance local biodiversity" retained and clearly stated in the local area development plan for 2016-23. Specifically we wish that 'The Rocks': a unique heritage of natural biodiversity* in an irreplaceable landscape connected to the Murrough SAP be specifically named, identified and defined within the plan for the purpose of protection. This goal is consistent with the Rural Environment Protection Scheme (REPS) for which Wicklow County Council can be proud. The biodiversity within 'The Rocks' is of far greater significance than hedgerows as it acts as a biodiversity link. In addition the EU has as policy that remaining glacial valleys be protected.

**Species associated with 'The Rocks' includes some that are protected and threatened. These include: bat species, badger, owl, finches, yellowhammer (which have undergone dramatic declines), foxes. Buzzard-red kite has been seen in The Rocks.*

All

Express YOUR VIEWS on the future development of YOUR COUNTY

Write To:

County Development Plan Review,
Planning Department,
Wicklow County Council, Sarsfield Road,
Wicklow Town.



Email

planreview@wicklowcoco.ie

Submissions B

February


19th

Wicklow County Council

DRAFT COUNTY DEVELOPMENT PLAN
2016-2022

E 129

SUBMISSION FORM



Name/ Organisation: Bernard Smyth Date: 10/02/16

Address: Knockroe Delgany Co Wicklow

In the county Development plan for 2010 – 2016 it stated that the vision for development of the Greystones-Delgany /Kilcoole area can be achieved by "The retention of a suitable green belt buffer between Greystones-Delgany and Kilcoole". (ref 2.2)

In this area there is a valley known locally as 'The Rocks' with a unique heritage of natural biodiversity and ecosystem dating from the ice age, 10,000 years ago, which contains a glacial melt water channel, the stream from which makes its way to the breeches almost two miles away (part of the Murrough SAP). This area has escaped human development due to its unsuitability for agriculture or other human activity.

We the residents of Knockroe wish to have the **core objective stated by the Council** (Greenbelts HER 10) in their development plan (2010-16) to "generally protect the open nature and landscape quality of lands, to protect and enhance local biodiversity" retained and clearly stated in the local area development plan for 2016-23. Specifically we wish that 'The Rocks': a unique heritage of natural biodiversity* in an irreplaceable landscape connected to the Murrough SAP be specifically named, identified and defined within the plan for the purpose of protection. This goal is consistent with the Rural Environment Protection Scheme (REPS) for which Wicklow County Council can be proud. The biodiversity within 'The Rocks' is of far greater significance than hedgerows as it acts as a biodiversity link. In addition the EU has as policy that remaining glacial valleys be protected.

**Species associated with 'The Rocks' includes some that are protected and threatened. These include: bat species, badger, owl, finches, yellowhammer (which have undergone dramatic declines), foxes. Buzzard-red kite has been seen in The Rocks.*

knockroe

Express YOUR VIEWS on the future development of YOUR COUNTY



Write To:
County Development Plan Review,
Planning Department,
Wicklow County Council, Sarsfield Road,
Wicklow Town.



Email
planreview@wicklowcoco.ie

Submissions/B

February
19th

Wicklow County Council

DRAFT COUNTY DEVELOPMENT PLAN

2016-2022

SUBMISSION FORM



Name/ Organisation: Jessica Smyth Date: 15/2/16
Address: 7 Beechwood PK Kilcoole

In the county Development plan for 2010 – 2016 it stated that the vision for development of the Greystones-Delgany /Kilcoole area can be achieved by 'The retention of a suitable green belt buffer between Greystones-Delgany and Kilcoole'. (ref 2.2)

In this area there is a valley known locally as 'The Rocks' with a unique heritage of natural biodiversity and ecosystem dating from the ice age, 10,000 years ago, which contains a glacial melt water channel, the stream from which makes its way to the breeches almost two miles away (part of the Murrough SAP). This area has escaped human development due to its unsuitability for agriculture or other human activity.

We wish to have the **core objective stated by the Council** (Greenbelts HER 10) in their development plan (2010-16) to "generally protect the open nature and landscape quality of lands, to protect and enhance local biodiversity" retained and clearly stated in the local area development plan for 2016-23. Specifically we wish that 'The Rocks': a unique heritage of **natural** biodiversity* in an irreplaceable landscape connected to the Murrough SAP be specifically named, identified and defined within the plan for the purpose of protection. This goal is consistent with the Rural Environment Protection Scheme (REPS) for which Wicklow County Council can be proud. The biodiversity within 'The Rocks' is of far greater significance than hedgerows as it acts as a biodiversity link. In addition the EU has as policy that remaining glacial valleys be protected.

**Species associated with 'The Rocks' includes some that are protected and threatened. These include: bot species, badger, owl, finches, yellowhammer (which have undergone dramatic declines), foxes. Buzzard-red kite has been seen in The Rocks.*

All

Express YOUR VIEWS on future development of YOUR COUNTY



Write To:
County Development Plan Review,
Planning Department,
Wicklow County Council, Saggart Road,
Wicklow Town.



Email

planreview@wicklowcoco.ie

Submissions B

February
19th

Wicklow County Council

DRAFT COUNTY DEVELOPMENT PLAN
2016-2022

E 181



SUBMISSION FORM

Name/ Organisation: William Smyth

Date: 16/2/16

Address: In priestnewtown Delgany

In the county Development plan for 2010 – 2016 it stated that the vision for development of the Greystones-Delgany /Kilcoole area can be achieved by "The retention of a suitable green belt buffer between Greystones-Delgany and Kilcoole". (ref 2.2)

In this area there is a valley known locally as 'The Rocks' with a unique heritage of natural biodiversity and ecosystem dating from the ice age, 10,000 years ago, which contains a glacial melt water channel, the stream from which makes its way to the breeches almost two miles away (part of the Murrough SAP). This area has escaped human development due to its unsuitability for agriculture or other human activity.

We wish to have the **core objective stated by the Council** (Greenbelts HER 10) in their development plan (2010-16) to "generally protect the open nature and landscape quality of lands, to protect and enhance local biodiversity" retained and clearly stated in the local area development plan for 2016-23. Specifically we wish that 'The Rocks': a unique heritage of natural biodiversity* in an irreplaceable landscape connected to the Murrough SAP be specifically named, identified and defined within the plan for the purpose of protection. This goal is consistent with the Rural Environment Protection Scheme (REPS) for which Wicklow County Council can be proud. The biodiversity within 'The Rocks' is of far greater significance than hedgerows as it acts as a biodiversity link. In addition the EU has as policy that remaining glacial valleys be protected.

**Species associated with 'The Rocks' includes some that are protected and threatened. These include: bat species, badger, owl, finches, yellowhammer (which have undergone dramatic declines), foxes. Buzzard-red kite has been seen in The Rocks.*

All

Express YOUR VIEWS on the future development of YOUR COUNTY

Write To:

County Development Plan Review,
Planning Department,
Wicklow County Council, S. Road,
Wicklow Town.



Email

planreview@wicklowcoco.ie

February

19th

Wicklow County Council

DRAFT COUNTY DEVELOPMENT PLAN

2016-2022

E182

SUBMISSION FORM



Name/ Organisation: Darryl Smyth

Date: 15/2/16

Address: 14 priestnewtown Delgany

In the county Development plan for 2010 – 2016 it stated that the vision for development of the Greystones-Delgany /Kilcoole area can be achieved by "The retention of a suitable green belt buffer between Greystones-Delgany and Kilcoole". (ref 2.2)

In this area there is a valley known locally as 'The Rocks' with a unique heritage of natural biodiversity and ecosystem dating from the ice age, 10,000 years ago, which contains a glacial melt water channel, the stream from which makes its way to the breeches almost two miles away (part of the Murrough SAP). This area has escaped human development due to its unsuitability for agriculture or other human activity.

We wish to have the **core objective stated by the Council** (Greenbelts HER 10) in their development plan (2010-16) to "generally protect the open nature and landscape quality of lands, to protect and enhance local biodiversity" retained and clearly stated in the local area development plan for 2016-23. Specifically we wish that 'The Rocks': a unique heritage of natural biodiversity* in an irreplaceable landscape connected to the Murrough SAP be specifically named, identified and defined within the plan for the purpose of protection. This goal is consistent with the Rural Environment Protection Scheme (REPS) for which Wicklow County Council can be proud. The biodiversity within 'The Rocks' is of far greater significance than hedgerows as it acts as a biodiversity link. In addition the EU has as policy that remaining glacial valleys be protected.

**Species associated with 'The Rocks' includes some that are protected and threatened. These include: bat species, badger, owl, finches, yellowhammer (which have undergone dramatic declines), foxes. Buzzard-red kite has been seen in The Rocks.*

All

Express YOUR VIEWS on future development of YOUR COUNTY



Write To:
County Development Plan Review,
Planning Department,
Wicklow County Council, S. Road,
Wicklow Town.



Email
planreview@wicklowcoco.ie

Submissions By

February
19th

**DRAFT COUNTY DEVELOPMENT PLAN
2016-2022**

E183



SUBMISSION FORM

Name/ Organisation: Brendan Smyth

Date: 09/02/2016

Address: Priestnewtown DELGANY Co Wicklow

In the county Development plan for 2010 – 2016 it stated that the vision for development of the Greystones-Delgany /Kilcoole area can be achieved by "The retention of a suitable green belt buffer between Greystones-Delgany and Kilcoole". (ref 2.2)

In this area there is a valley known locally as 'The Rocks' with a unique heritage of natural biodiversity and ecosystem dating from the ice age, 10,000 years ago, which contains a glacial melt water channel, the stream from which makes its way to the breeches almost two miles away (part of the Murrough SAP). This area has escaped human development due to its unsuitability for agriculture or other human activity.

We the residents of Priestnewtown wish to have the **core objective stated by the Council** (Greenbelts HER 10) in their development plan (2010-16) to "generally protect the open nature and landscape quality of lands, to protect and enhance local biodiversity" retained and clearly stated in the local area development plan for 2016-23. Specifically we wish that 'The Rocks': a unique heritage of **natural** biodiversity* in an irreplaceable landscape connected to the Murrough SAP be specifically named, identified and defined within the plan for the purpose of protection. This goal is consistent with the Rural Environment Protection Scheme (REPS) for which Wicklow County Council can be proud. The biodiversity within 'The Rocks' is of far greater significance than hedgerows as it acts as a biodiversity link. In addition the EU has as policy that remaining glacial valleys be protected.

**Species associated with 'The Rocks' includes some that are protected and threatened. These include: bat species, badger, owl, finches, yellowhammer (which have undergone dramatic declines), foxes. Buzzard-red kite has been seen in The Rocks.*

Priestnewtown

Express YOUR VIEWS on the future development of YOUR COUNTY

Write To:

**County Development Plan Review,
Planning Department,
Wicklow County Council, Sarsfield Road,
Wicklow Town.**



Email

planreview@wicklowcoco.ie

Submissions By

**February
19th**

E.1861

Name: Noel Smyth Date: 18th Feb

Address: Priestnewtown Delgany

.....

In the county Development plan for 2010 – 2016 it stated that the vision for development of the Greystones-Delgany / Kilcoole area can be achieved by “The retention of a suitable green belt buffer between Greystones–Delgany and Kilcoole”. (ref 2.2)

In this area there is a valley known locally as ‘**The Rocks**’ with a unique heritage of natural bio-diversity and ecosystem dating from the ice age, 10,000 years ago, which contains a glacial melt water channel, the stream from which makes its way to the breeches almost two miles away (part of the Murrough SAP). This area has escaped human development due to its unsuitability for agriculture or other human activity.

We wish to have the **core objective stated by the Council** (Greenbelts HER 10) in their development plan (2010-16) to “generally protect the open nature and landscape quality of lands, to protect and enhance local biodiversity” retained and clearly stated in the local area development plan for 2016-23. Specifically we wish that ‘The Rocks’: a unique heritage of natural biodiversity* in an irreplaceable landscape connected to the Murrough SAP be specifically named, identified and defined within the plan for the purpose of protection. This goal is consistent with the Rural Environment Protection Scheme (REPS) for which Wicklow County Council can be proud. The biodiversity within ‘The Rocks’ is of far greater significance than hedgerows as it acts as a biodiversity link. In addition the EU has as policy that remaining glacial valleys be protected.

**Species associated with ‘The Rocks’ includes some that are protected and threatened. These include: bat species, badger, owl, finches, yellowhammer (which have undergone dramatic declines), foxes. Buzzard-red kite has been seen in The Rocks.*

E185

Name: Derek Smyth Date: 18th Feb
Address: 1 Priestnewtown, Delgany, Co Wicklow

.....

In the county Development plan for 2010 – 2016 it stated that the vision for development of the Greystones-Delgany /Kilcoole area can be achieved by “The retention of a suitable green belt buffer between Greystones–Delgany and Kilcoole”. (ref 2.2)

In this area there is a valley known locally as ‘**The Rocks**’ with a unique heritage of natural bio-diversity and ecosystem dating from the ice age, 10,000 years ago, which contains a glacial melt water channel, the stream from which makes its way to the breeches almost two miles away (part of the Murrough SAP). This area has escaped human development due to its unsuitability for agriculture or other human activity.

We wish to have the **core objective stated by the Council** (Greenbelts HER 10) in their development plan (2010-16) to “generally protect the open nature and landscape quality of lands, to protect and enhance local biodiversity” retained and clearly stated in the local area development plan for 2016-23. Specifically we wish that ‘The Rocks’: a unique heritage of **natural** biodiversity* in an irreplaceable landscape connected to the Murrough SAP be specifically named, identified and defined within the plan for the purpose of protection. This goal is consistent with the Rural Environment Protection Scheme (REPS) for which Wicklow County Council can be proud. The biodiversity within ‘The Rocks’ is of far greater significance than hedgerows as it acts as a biodiversity link. In addition the EU has as policy that remaining glacial valleys be protected.

**Species associated with ‘The Rocks’ includes some that are protected and threatened. These include: bat species, badger, owl, finches, yellowhammer (which have undergone dramatic declines), foxes. Buzzard-red kite has been seen in The Rocks.*

E186

Name: Erin Smyth Date: 18th Feb 16
Address: The Rock, Kilcoole, Co Wicklow

.....
In the county Development plan for 2010 – 2016 it stated that the vision for development of the Greystones-Delgany /Kilcoole area can be achieved by “The retention of a suitable green belt buffer between Greystones–Delgany and Kilcoole”. (ref 2.2)

In this area there is a valley known locally as “**The Rocks**” with a unique heritage of natural bio-diversity and ecosystem dating from the ice age, 10,000 years ago, which contains a glacial melt water channel, the stream from which makes its way to the breeches almost two miles away (part of the Murrough SAP). This area has escaped human development due to its unsuitability for agriculture or other human activity.

We wish to have the **core objective stated by the Council** (Greenbelts HER 10) in their development plan (2010-16) to “generally protect the open nature and landscape quality of lands, to protect and enhance local biodiversity” retained and clearly stated in the local area development plan for 2016-23. Specifically we wish that ‘The Rocks’: a unique heritage of **natural** biodiversity* in an irreplaceable landscape connected to the Murrough SAP be specifically named, identified and defined within the plan for the purpose of protection. This goal is consistent with the Rural Environment Protection Scheme (REPS) for which Wicklow County Council can be proud. The biodiversity within ‘The Rocks’ is of far greater significance than hedgerows as it acts as a biodiversity link. In addition the EU has as policy that remaining glacial valleys be protected.

**Species associated with ‘The Rocks’ includes some that are protected and threatened. These include: bat species, badger, owl, finches, yellowhammer (which have undergone dramatic declines), foxes. Buzzard-red kite has been seen in The Rocks.*

E187

Name: Irene Smyth Date: 18th Feb

Address: Prestnewtown Delgany

.....

In the county Development plan for 2010 – 2016 it stated that the vision for development of the Greystones-Delgany /Kilcoole area can be achieved by “The retention of a suitable green belt buffer between Greystones–Delgany and Kilcoole”. (ref 2.2)

In this area there is a valley known locally as ‘**The Rocks**’ with a unique heritage of natural bio-diversity and ecosystem dating from the ice age, 10,000 years ago, which contains a glacial melt water channel, the stream from which makes its way to the breeches almost two miles away (part of the Murrough SAP). This area has escaped human development due to its unsuitability for agriculture or other human activity.

We wish to have the **core objective stated by the Council** (Greenbelts HER 10) in their development plan (2010-16) to “generally protect the open nature and landscape quality of lands, to protect and enhance local biodiversity” retained and clearly stated in the local area development plan for 2016-23. Specifically we wish that ‘The Rocks’: a unique heritage of **natural** biodiversity* in an irreplaceable landscape connected to the Murrough SAP be specifically named, identified and defined within the plan for the purpose of protection. This goal is consistent with the Rural Environment Protection Scheme (REPS) for which Wicklow County Council can be proud. The biodiversity within ‘The Rocks’ is of far greater significance than hedgerows as it acts as a biodiversity link. In addition the EU has as policy that remaining glacial valleys be protected.

**Species associated with ‘The Rocks’ includes some that are protected and threatened. These include: bat species, badger, owl, finches, yellowhammer (which have undergone dramatic declines), foxes. Buzzard-red kite has been seen in The Rocks.*

Wicklow County Council

DRAFT COUNTY DEVELOPMENT PLAN
2016-2022

E188



SUBMISSION FORM

Name/ Organisation:

Joseph Stafford

Date:

12/2/16

Address:

7 Beachdale Kilcoole - Co. Wick

In the county Development plan for 2010 – 2016 it stated that the vision for development of the Greystones-Delgany /Kilcoole area can be achieved by "The retention of a suitable green belt buffer between Greystones-Delgany and Kilcoole". (ref 2.2)

In this area there is a valley known locally as 'The Rocks' with a unique heritage of natural biodiversity and ecosystem dating from the ice age, 10,000 years ago, which contains a glacial melt water channel, the stream from which makes its way to the breeches almost two miles away (part of the Murrough SAP). This area has escaped human development due to its unsuitability for agriculture or other human activity.

We wish to have the **core objective stated by the Council** (Greenbelts HER 10) in their development plan (2010-16) to "generally protect the open nature and landscape quality of lands, to protect and enhance local biodiversity" retained and clearly stated in the local area development plan for 2016-23. Specifically we wish that 'The Rocks': a unique heritage of natural biodiversity* in an irreplaceable landscape connected to the Murrough SAP be specifically named, identified and defined within the plan for the purpose of protection. This goal is consistent with the Rural Environment Protection Scheme (REPS) for which Wicklow County Council can be proud. The biodiversity within 'The Rocks' is of far greater significance than hedgerows as it acts as a biodiversity link. In addition the EU has as policy that remaining glacial valleys be protected.

**Species associated with 'The Rocks' includes some that are protected and threatened. These include: bat species, badger, owl, finches, yellowhammer (which have undergone dramatic declines), foxes. Buzzard-red kite has been seen in The Rocks.*

All

Joseph Stafford

Express YOUR VIEWS on future development of YOUR COUNTY

Write To:

County Development Plan Review,
Planning Department,
Wicklow County Council, Sarsfield Road,
Wicklow Town.



Email

planreview@wicklowcoco.ie

Submissions B

February

19th

**DRAFT COUNTY DEVELOPMENT PLAN
2016-2022**

E 189



SUBMISSION FORM

Name/ Organisation:

Fred Stephens

Date:

11/02/2016

Address:

Rocky Ridge, Priory Road, Delgany, Co. Wicklow

In the county Development plan for 2010 – 2016 it stated that the vision for development of the Greystones-Delgany /Kilcoole area can be achieved by "The retention of a suitable green belt buffer between Greystones-Delgany and Kilcoole". (ref 2.2)

In this area there is a valley known locally as 'The Rocks' with a unique heritage of natural biodiversity and ecosystem dating from the ice age, 10,000 years ago, which contains a glacial melt water channel, the stream from which makes its way to the breeches almost two miles away (part of the Murrough SAP). This area has escaped human development due to its unsuitability for agriculture or other human activity.

We the residents of Priestnewtown wish to have the **core objective stated by the Council** (Greenbelts HER 10) in their development plan (2010-16) to "generally protect the open nature and landscape quality of lands, to protect and enhance local biodiversity" retained and clearly stated in the local area development plan for 2016-23. Specifically we wish that 'The Rocks': a unique heritage of **natural** biodiversity* in an irreplaceable landscape connected to the Murrough SAP be specifically named, identified and defined within the plan for the purpose of protection. This goal is consistent with the Rural Environment Protection Scheme (REPS) for which Wicklow County Council can be proud. The biodiversity within 'The Rocks' is of far greater significance than hedgerows as it acts as a biodiversity link. In addition the EU has as policy that remaining glacial valleys be protected.

**Species associated with 'The Rocks' includes some that are protected and threatened. These include: bat species, badger, owl, finches, yellowhammer (which have undergone dramatic declines), foxes. Buzzard-red kite has been seen in The Rocks.*

Priestnewtown

Express YOUR VIEWS on the future development of YOUR COUNTY



Write To:

**County Development Plan Review,
Planning Department,
Wicklow County Council, S. Road,
Wicklow Town.**



Email

planreview@wicklowcoco.ie

Submissions By

**February
19th**

Wicklow County Council

DRAFT COUNTY DEVELOPMENT PLAN

2016-2022

E190

SUBMISSION FORM



Name/ Organisation: Trevor Tiffe Date: 12-2-16

Address: Shalom Tooman Rd Kildadda

In the county Development plan for 2010 – 2016 it stated that the vision for development of the Greystones-Delgany /Kilcoole area can be achieved by "The retention of a suitable green belt buffer between Greystones-Delgany and Kilcoole". (ref 2.2)

In this area there is a valley known locally as 'The Rocks' with a unique heritage of natural biodiversity and ecosystem dating from the ice age, 10,000 years ago, which contains a glacial melt water channel, the stream from which makes its way to the breeches almost two miles away (part of the Murrough SAP). This area has escaped human development due to its unsuitability for agriculture or other human activity.

We wish to have the **core objective stated by the Council** (Greenbelts HER 10) in their development plan (2010-16) to "generally protect the open nature and landscape quality of lands, to protect and enhance local biodiversity" retained and clearly stated in the local area development plan for 2016-23. Specifically we wish that 'The Rocks': a unique heritage of natural biodiversity* in an irreplaceable landscape connected to the Murrough SAP be specifically named, identified and defined within the plan for the purpose of protection. This goal is consistent with the Rural Environment Protection Scheme (REPS) for which Wicklow County Council can be proud. The biodiversity within 'The Rocks' is of far greater significance than hedgerows as it acts as a biodiversity link. In addition the EU has as policy that remaining glacial valleys be protected.

**Species associated with 'The Rocks' includes some that are protected and threatened. These include: bat species, badger, owl, finches, yellowhammer (which have undergone dramatic declines), foxes. Buzzard-red kite has been seen in The Rocks.*

All

Express YOUR VIEWS on future development of YOUR COUNTY

Write To:

County Development Plan Review,
Planning Department,
Wicklow County Council, S. Road,
Wicklow Town.



Email

planreview@wicklowcoco.ie

February
19th

Wicklow County Council

DRAFT COUNTY DEVELOPMENT PLAN
2016-2022

E 191
SUBMISSION FORM



Name/ Organisation: ASHLING TIGHE

Date: 11/2/2016

Address: 37 FARRENKELLY CLOSE, DELGANY, CO-WICKLOW.

In the county Development plan for 2010 – 2016 it stated that the vision for development of the Greystones-Delgany /Kilcoole area can be achieved by "The retention of a suitable green belt buffer between Greystones-Delgany and Kilcoole". (ref 2.2)

In this area there is a valley known locally as 'The Rocks' with a unique heritage of natural biodiversity and ecosystem dating from the ice age, 10,000 years ago, which contains a glacial melt water channel, the stream from which makes its way to the breeches almost two miles away (part of the Murrough SAP). This area has escaped human development due to its unsuitability for agriculture or other human activity.

We the residents of Knockroe wish to have the **core objective stated by the Council** (Greenbelts HER 10) in their development plan (2010-16) to "generally protect the open nature and landscape quality of lands, to protect and enhance local biodiversity" retained and clearly stated in the local area development plan for 2016-23. Specifically we wish that 'The Rocks': a unique heritage of natural biodiversity* in an irreplaceable landscape connected to the Murrough SAP be specifically named, identified and defined within the plan for the purpose of protection. This goal is consistent with the Rural Environment Protection Scheme (REPS) for which Wicklow County Council can be proud. The biodiversity within 'The Rocks' is of far greater significance than hedgerows as it acts as a biodiversity link. In addition the EU has as policy that remaining glacial valleys be protected.

**Species associated with 'The Rocks' includes some that are protected and threatened. These include: bat species, badger, owl, finches, yellowhammer (which have undergone dramatic declines), foxes. Buzzard-red kite has been seen in The Rocks.*

knockroe

Express YOUR VIEWS on future development of YOUR COUNTY



Write To:
County Development Plan Review,
Planning Department,
Wicklow County Council, Sarsfield Road,
Wicklow Town.



Email

planreview@wicklowcoco.ie

Submissions By

February
19th

Wicklow County Council

DRAFT COUNTY DEVELOPMENT PLAN
2016-2022

E182
SUBMISSION FORM



Name/ Organisation: Tristin Tighe

Date: 11/02/16

Address: 37 Farren Kelly close, Delgany

In the county Development plan for 2010 – 2016 it stated that the vision for development of the Greystones-Delgany /Kilcoole area can be achieved by "The retention of a suitable green belt buffer between Greystones-Delgany and Kilcoole". (ref 2.2)

In this area there is a valley known locally as 'The Rocks' with a unique heritage of natural biodiversity and ecosystem dating from the ice age, 10,000 years ago, which contains a glacial melt water channel, the stream from which makes its way to the breeches almost two miles away (part of the Murrough SAP). This area has escaped human development due to its unsuitability for agriculture or other human activity.

We the residents of Knockroe wish to have the **core objective stated by the Council** (Greenbelts HER 10) in their development plan (2010-16) to "generally protect the open nature and landscape quality of lands, to protect and enhance local biodiversity" retained and clearly stated in the local area development plan for 2016-23. Specifically we wish that 'The Rocks': a unique heritage of natural biodiversity* in an irreplaceable landscape connected to the Murrough SAP be specifically named, identified and defined within the plan for the purpose of protection. This goal is consistent with the Rural Environment Protection Scheme (REPS) for which Wicklow County Council can be proud. The biodiversity within 'The Rocks' is of far greater significance than hedgerows as it acts as a biodiversity link. In addition the EU has as policy that remaining glacial valleys be protected.

**Species associated with 'The Rocks' includes some that are protected and threatened. These include: bat species, badger, owl, finches, yellowhammer (which have undergone dramatic declines), foxes. Buzzard-red kite has been seen in The Rocks.*

knockroe

Express YOUR VIEWS on the future development of YOUR COUNTY



Write To:
County Development Plan Review,
Planning Department,
Wicklow County Council, Sarsfield Road,
Wicklow Town.



Email

planreview@wicklowcoco.ie

Submissions
February
19th

Wicklow County Council

DRAFT COUNTY DEVELOPMENT PLAN
2016-2022

E193

SUBMISSION FORM



Name/ Organisation: Loyce Tighe

Date: 9/02/2016

Address: 3, Knockroe, Delgany co-Wicklow.

In the county Development plan for 2010 – 2016 it stated that the vision for development of the Greystones-Delgany /Kilcoole area can be achieved by "The retention of a suitable green belt buffer between Greystones-Delgany and Kilcoole". (ref 2.2)

In this area there is a valley known locally as 'The Rocks' with a unique heritage of natural biodiversity and ecosystem dating from the ice age, 10,000 years ago, which contains a glacial melt water channel, the stream from which makes its way to the breeches almost two miles away (part of the Murrough SAP). This area has escaped human development due to its unsuitability for agriculture or other human activity.

We the residents of Knockroe wish to have the **core objective stated by the Council** (Greenbelts HER 10) in their development plan (2010-16) to "generally protect the open nature and landscape quality of lands, to protect and enhance local biodiversity" retained and clearly stated in the local area development plan for 2016-23. Specifically we wish that 'The Rocks': a unique heritage of natural biodiversity* in an irreplaceable landscape connected to the Murrough SAP be specifically named, identified and defined within the plan for the purpose of protection. This goal is consistent with the Rural Environment Protection Scheme (REPS) for which Wicklow County Council can be proud. The biodiversity within 'The Rocks' is of far greater significance than hedgerows as it acts as a biodiversity link. In addition the EU has as policy that remaining glacial valleys be protected.

**Species associated with 'The Rocks' includes some that are protected and threatened. These include: bat species, badger, owl, finches, yellowhammer (which have undergone dramatic declines), foxes. Buzzard-red kite has been seen in The Rocks.*

knockroe

Express YOUR VIEWS on the future development of YOUR COUNTY



Write To:
County Development Plan Review,
Planning Department,
Wicklow County Council, S. Road,
Wicklow Town.



Email

planreview@wicklowcoco.ie

February
19th

Wicklow County Council

DRAFT COUNTY DEVELOPMENT PLAN
2016-2022

SUBMISSION FORM



Name/ Organisation:

Lish Travels

Date: 15-2-16

Address:

31 Faccanally

In the county Development plan for 2010 – 2016 it stated that the vision for development of the Greystones-Delgany /Kilcoole area can be achieved by "The retention of a suitable green belt buffer between Greystones-Delgany and Kilcoole". (ref 2.2)

In this area there is a valley known locally as 'The Rocks' with a unique heritage of natural biodiversity and ecosystem dating from the ice age, 10,000 years ago, which contains a glacial melt water channel, the stream from which makes its way to the breeches almost two miles away (part of the Murrough SAP). This area has escaped human development due to its unsuitability for agriculture or other human activity.

We the residents of Knockroe wish to have the **core objective stated by the Council** (Greenbelts HER 10) in their development plan (2010-16) to "generally protect the open nature and landscape quality of lands, to protect and enhance local biodiversity" retained and clearly stated in the local area development plan for 2016-23. Specifically we wish that 'The Rocks': a unique heritage of natural biodiversity* in an irreplaceable landscape connected to the Murrough SAP be specifically named, identified and defined within the plan for the purpose of protection. This goal is consistent with the Rural Environment Protection Scheme (REPS) for which Wicklow County Council can be proud. The biodiversity within 'The Rocks' is of far greater significance than hedgerows as it acts as a biodiversity link. In addition the EU has as policy that remaining glacial valleys be protected.

**Species associated with 'The Rocks' includes some that are protected and threatened. These include: bat species, badger, owl, finches, yellowhammer (which have undergone dramatic declines), foxes. Buzzard-red kite has been seen in The Rocks.*

knockroe

Express YOUR VIEWS on the future development of YOUR COUNTY

Write To:

County Development Plan Review,
Planning Department,
Wicklow County Council, Sarsfield Road,
Wicklow Town.



Email

planreview@wicklowcoco.ie

Submissions to:

February
19th

Wicklow County Council

DRAFT COUNTY DEVELOPMENT PLAN

2016-2022

SUBMISSION FORM



E195

Name/ Organisation: Derek WARE Date: _____

Address: 12 Beechwood Park Kilcoole

In the county Development plan for 2010 – 2016 it stated that the vision for development of the Greystones-Delgany /Kilcoole area can be achieved by "The retention of a suitable green belt buffer between Greystones-Delgany and Kilcoole". (ref 2.2)

In this area there is a valley known locally as 'The Rocks' with a unique heritage of natural biodiversity and ecosystem dating from the ice age, 10,000 years ago, which contains a glacial melt water channel, the stream from which makes its way to the breeches almost two miles away (part of the Murrough SAP). This area has escaped human development due to its unsuitability for agriculture or other human activity.

We wish to have the **core objective stated by the Council** (Greenbelts HER 10) in their development plan (2010-16) to "generally protect the open nature and landscape quality of lands, to protect and enhance local biodiversity" retained and clearly stated in the local area development plan for 2016-23. Specifically we wish that 'The Rocks': a unique heritage of natural biodiversity* in an irreplaceable landscape connected to the Murrough SAP be specifically named, identified and defined within the plan for the purpose of protection. This goal is consistent with the Rural Environment Protection Scheme (REPS) for which Wicklow County Council can be proud. The biodiversity within 'The Rocks' is of far greater significance than hedgerows as it acts as a biodiversity link. In addition the EU has as policy that remaining glacial valleys be protected.

**Species associated with 'The Rocks' includes some that are protected and threatened. These include: bat species, badger, owl, finches, yellowhammer (which have undergone dramatic declines), foxes. Buzzard-red kite has been seen in The Rocks.*

All

Express YOUR VIEWS on the future development of YOUR COUNTY




Write To:
County Development Plan Review,
Planning Department,
Wicklow County Council, Sarsfield Road,
Wicklow Town.



Email

planreview@wicklowcoco.ie



Wicklow County Council

DRAFT COUNTY DEVELOPMENT PLAN
2016-2022

SUBMISSION FORM



E196

Name/ Organisation: Linda Wade

Date: 18-02-2016

Address: 9 Beechwood Park

In the county Development plan for 2010 – 2016 it stated that the vision for development of the Greystones-Delgany /Kilcoole area can be achieved by "The retention of a suitable green belt buffer between Greystones-Delgany and Kilcoole". (ref 2.2)

In this area there is a valley known locally as 'The Rocks' with a unique heritage of natural biodiversity and ecosystem dating from the ice age, 10,000 years ago, which contains a glacial melt water channel, the stream from which makes its way to the breeches almost two miles away (part of the Murrough SAP). This area has escaped human development due to its unsuitability for agriculture or other human activity.

We wish to have the **core objective stated by the Council** (Greenbelts HER 10) in their development plan (2010-16) to "generally protect the open nature and landscape quality of lands, to protect and enhance local biodiversity" retained and clearly stated in the local area development plan for 2016-23. Specifically we wish that 'The Rocks': a unique heritage of natural biodiversity* in an irreplaceable landscape connected to the Murrough SAP be specifically named, identified and defined within the plan for the purpose of protection. This goal is consistent with the Rural Environment Protection Scheme (REPS) for which Wicklow County Council can be proud. The biodiversity within 'The Rocks' is of far greater significance than hedgerows as it acts as a biodiversity link. In addition the EU has as policy that remaining glacial valleys be protected.

**Species associated with 'The Rocks' includes some that are protected and threatened. These include: bat species, badger, owl, finches, yellowhammer (which have undergone dramatic declines), foxes. Buzzard-red kite has been seen in The Rocks.*

All

Express YOUR VIEWS on future development of YOUR COUNTY

Write To:

County Development Plan Review,
Planning Department,
Wicklow County Council, Sarsfield Road,
Wicklow Town.



Email

planreview@wicklowcoco.ie

Submissions By

February

19th

Wicklow County Council

DRAFT COUNTY DEVELOPMENT PLAN

2016-2022

E199

SUBMISSION FORM



Name/ Organisation: Sam Wade

Date: 18-02-2016

Address: 2 Beechwood PK Kilcoole

In the county Development plan for 2010 – 2016 it stated that the vision for development of the Greystones-Delgany /Kilcoole area can be achieved by "The retention of a suitable green belt buffer between Greystones-Delgany and Kilcoole". (ref 2.2)

In this area there is a valley known locally as 'The Rocks' with a unique heritage of natural biodiversity and ecosystem dating from the ice age, 10,000 years ago, which contains a glacial melt water channel, the stream from which makes its way to the breeches almost two miles away (part of the Murrough SAP). This area has escaped human development due to its unsuitability for agriculture or other human activity.

We wish to have the **core objective stated by the Council** (Greenbelts HER 10) in their development plan (2010-16) to "generally protect the open nature and landscape quality of lands, to protect and enhance local biodiversity" retained and clearly stated in the local area development plan for 2016-23. Specifically we wish that 'The Rocks': a unique heritage of natural biodiversity* in an irreplaceable landscape connected to the Murrough SAP be specifically named, identified and defined within the plan for the purpose of protection. This goal is consistent with the Rural Environment Protection Scheme (REPS) for which Wicklow County Council can be proud. The biodiversity within 'The Rocks' is of far greater significance than hedgerows as it acts as a biodiversity link. In addition the EU has as policy that remaining glacial valleys be protected.

**Species associated with 'The Rocks' includes some that are protected and threatened. These include: bat species, badger, owl, finches, yellowhammer (which have undergone dramatic declines), foxes. Buzzard-red kite has been seen in The Rocks.*

All

Express YOUR VIEWS on future development of YOUR COUNTY

Write To:

County Development Plan Review,
Planning Department,
Wicklow County Council, Sarsfield Road,
Wicklow Town.



Email

planreview@wicklowcoco.ie

February
19th

Wicklow County Council

DRAFT COUNTY DEVELOPMENT PLAN

2016-2022

E198

SUBMISSION FORM



Name/ Organisation: J. Wallis

Date: 16-2-16

Address: 68 Rossmore Park

In the county Development plan for 2010 – 2016 it stated that the vision for development of the Greystones-Delgany /Kilcoole area can be achieved by "The retention of a suitable green belt buffer between Greystones-Delgany and Kilcoole". (ref 2.2)

In this area there is a valley known locally as 'The Rocks' with a unique heritage of natural biodiversity and ecosystem dating from the ice age, 10,000 years ago, which contains a glacial melt water channel, the stream from which makes its way to the breeches almost two miles away (part of the Murrough SAP). This area has escaped human development due to its unsuitability for agriculture or other human activity.

We wish to have the **core objective stated by the Council** (Greenbelts HER 10) in their development plan (2010-16) to "generally protect the open nature and landscape quality of lands, to protect and enhance local biodiversity" retained and clearly stated in the local area development plan for 2016-23. Specifically we wish that 'The Rocks': a unique heritage of natural biodiversity* in an irreplaceable landscape connected to the Murrough SAP be specifically named, identified and defined within the plan for the purpose of protection. This goal is consistent with the Rural Environment Protection Scheme (REPS) for which Wicklow County Council can be proud. The biodiversity within 'The Rocks' is of far greater significance than hedgerows as it acts as a biodiversity link. In addition the EU has a policy that remaining glacial valleys be protected.

**Species associated with 'The Rocks' includes some that are protected and threatened. These include: bat species, badger, owl, finches, yellowhammer (which have undergone dramatic declines), foxes. Buzzard-red kite has been seen in The Rocks.*

All

Express YOUR VIEWS on the future development of YOUR COUNTY



Write To:
County Development Review,
Planning Department,
Wicklow County Council, Sarsfield Road,
Wicklow Town.



Email

planreview@wicklowcoco.ie

Submissions By

February

19th

Wicklow County Council

DRAFT COUNTY DEVELOPMENT PLAN

2016-2022

E199

SUBMISSION FORM



Name/ Organisation: Eithne Walsh

Date: 14/2/16

Address: 'Elton' Sea Rd Kilcoole

In the county Development plan for 2010 – 2016 it stated that the vision for development of the Greystones-Delgany /Kilcoole area can be achieved by "The retention of a suitable green belt buffer between Greystones-Delgany and Kilcoole". (ref 2.2)

In this area there is a valley known locally as 'The Rocks' with a unique heritage of natural biodiversity and ecosystem dating from the ice age, 10,000 years ago, which contains a glacial melt water channel, the stream from which makes its way to the breeches almost two miles away (part of the Murrough SAP). This area has escaped human development due to its unsuitability for agriculture or other human activity.

We wish to have the **core objective stated by the Council** (Greenbelts HER 10) in their development plan (2010-16) to "generally protect the open nature and landscape quality of lands, to protect and enhance local biodiversity" retained and clearly stated in the local area development plan for 2016-23. Specifically we wish that 'The Rocks': a unique heritage of natural biodiversity* in an irreplaceable landscape connected to the Murrough SAP be specifically named, identified and defined within the plan for the purpose of protection. This goal is consistent with the Rural Environment Protection Scheme (REPS) for which Wicklow County Council can be proud. The biodiversity within 'The Rocks' is of far greater significance than hedgerows as it acts as a biodiversity link. In addition the EU has as policy that remaining glacial valleys be protected.

**Species associated with 'The Racks' includes some that are protected and threatened. These include: bat species, badger, owl, finches, yellowhammer (which have undergone dramatic declines), foxes. Buzzard-red kite has been seen in The Rocks.*

ALL

Express YOUR VIEWS on future development of YOUR COUNTY

Write To:

County Development Plan Review,
Planning Department,
Wicklow County Council, Sarsfield Road,
Wicklow Town.



Email

planreview@wicklowcoco.ie

Submissions By

February

19th

Wicklow County Council

DRAFT COUNTY DEVELOPMENT PLAN

2016-2022

E 2008

SUBMISSION FORM



Name/ Organisation:

Robert Walsh

Date:

14/2/16

Address:

Etton Road, Kilcoole

In the county Development plan for 2010 – 2016 it stated that the vision for development of the Greystones-Delgany /Kilcoole area can be achieved by "The retention of a suitable green belt buffer between Greystones-Delgany and Kilcoole". (ref 2.2)

In this area there is a valley known locally as 'The Rocks' with a unique heritage of natural biodiversity and ecosystem dating from the ice age, 10,000 years ago, which contains a glacial melt water channel, the stream from which makes its way to the breeches almost two miles away (part of the Murrough SAP). This area has escaped human development due to its unsuitability for agriculture or other human activity.

We wish to have the **core objective stated by the Council** (Greenbelts HER 10) in their development plan (2010-16) to "generally protect the open nature and landscape quality of lands, to protect and enhance local biodiversity" retained and clearly stated in the local area development plan for 2016-23. Specifically we wish that 'The Rocks': a unique heritage of natural biodiversity* in an irreplaceable landscape connected to the Murrough SAP be specifically named, identified and defined within the plan for the purpose of protection. This goal is consistent with the Rural Environment Protection Scheme (REPS) for which Wicklow County Council can be proud. The biodiversity within 'The Rocks' is of far greater significance than hedgerows as it acts as a biodiversity link. In addition the EU has as policy that remaining glacial valleys be protected.

**Species associated with 'The Rocks' includes some that are protected and threatened. These include: bat species, badger, owl, finches, yellowhammer (which have undergone dramatic declines), foxes. Buzzard-red kite has been seen in The Rocks.*

All

Express YOUR VIEWS on future development of YOUR COUNTY



Write To:

County Development Plan Review,
Planning Department,
Wicklow County Council, S. Road,
Wicklow Town.



Email

planreview@wicklowcoco.ie

Submissions B

February
19th

Wicklow County Council

DRAFT COUNTY DEVELOPMENT PLAN

2016-2022

€ 201

SUBMISSION FORM



Name/ Organisation: Naoimh Walsh

Date: 14/2/16

Address: 'Elton' Sea Road Kilcoole

In the county Development plan for 2010 – 2016 it stated that the vision for development of the Greystones-Delgany /Kilcoole area can be achieved by "The retention of a suitable green belt buffer between Greystones-Delgany and Kilcoole". (ref 2.2)

In this area there is a valley known locally as 'The Rocks' with a unique heritage of natural biodiversity and ecosystem dating from the ice age, 10,000 years ago, which contains a glacial melt water channel, the stream from which makes its way to the breeches almost two miles away (part of the Murrough SAP). This area has escaped human development due to its unsuitability for agriculture or other human activity.

We wish to have the **core objective stated by the Council** (Greenbelts HER 10) in their development plan (2010-16) to "generally protect the open nature and landscape quality of lands, to protect and enhance local biodiversity" retained and clearly stated in the local area development plan for 2016-23. Specifically we wish that 'The Rocks': a unique heritage of natural biodiversity* in an irreplaceable landscape connected to the Murrough SAP be specifically named, identified and defined within the plan for the purpose of protection. This goal is consistent with the Rural Environment Protection Scheme (REPS) for which Wicklow County Council can be proud. The biodiversity within 'The Rocks' is of far greater significance than hedgerows as it acts as a biodiversity link. In addition the EU has as policy that remaining glacial valleys be protected.

**Species associated with 'The Rocks' includes some that are protected and threatened. These include: bot species, badger, owl, finches, yellowhammer (which have undergone dramatic declines), foxes. Buzzard-red kite has been seen in The Rocks.*

All

Express YOUR VIEWS on future development of YOUR COUNTY



Write To:
County Development Plan Review,
Planning Department,
Wicklow County Council, Sea Road,
Wicklow Town.



Email

planreview@wicklowcoco.ie

Submissions B

February
19th

Wicklow County Council

DRAFT COUNTY DEVELOPMENT PLAN

2016-2022

E 2021

SUBMISSION FORM



Name/ Organisation: Jason Walsh

Date: 14/2/16

Address: Elton Rd Kilcoole

In the county Development plan for 2010 – 2016 it stated that the vision for development of the Greystones-Delgany /Kilcoole area can be achieved by "The retention of a suitable green belt buffer between Greystones-Delgany and Kilcoole". (ref 2.2)

In this area there is a valley known locally as 'The Rocks' with a unique heritage of natural biodiversity and ecosystem dating from the ice age, 10,000 years ago, which contains a glacial melt water channel, the stream from which makes its way to the breeches almost two miles away (part of the Murrough SAP). This area has escaped human development due to its unsuitability for agriculture or other human activity.

We wish to have the **core objective stated by the Council** (Greenbelts HER 10) in their development plan (2010-16) to "generally protect the open nature and landscape quality of lands, to protect and enhance local biodiversity" retained and clearly stated in the local area development plan for 2016-23. Specifically we wish that 'The Rocks': a unique heritage of natural biodiversity* in an irreplaceable landscape connected to the Murrough SAP be specifically named, identified and defined within the plan for the purpose of protection. This goal is consistent with the Rural Environment Protection Scheme (REPS) for which Wicklow County Council can be proud. The biodiversity within 'The Rocks' is of far greater significance than hedgerows as it acts as a biodiversity link. In addition the EU has as policy that remaining glacial valleys be protected.

**Species associated with 'The Rocks' includes some that are protected and threatened. These include: bat species, badger, owl, finches, yellowhammer (which have undergone dramatic declines), foxes. Buzzard-red kite has been seen in The Rocks.*

All

Express YOUR VIEWS on future development of YOUR COUNTY



Write To:
County Development Plan Review,
Planning Department,
Wicklow County Council, S. Road,
Wicklow Town.



Email

planreview@wicklowcoco.ie

Submissions By

February
19th

E203

Name: Clayton Webb Date: 18th Feb
Address: 116 Rosehill, Wicklow Town

.....
In the county Development plan for 2010 – 2016 it stated that the vision for development of the Greystones-Delgany / Kilcoole area can be achieved by “The retention of a suitable green belt buffer between Greystones–Delgany and Kilcoole’.
(ref 2.2)

In this area there is a valley known locally as ‘**The Rocks**’ with a unique heritage of natural bio-diversity and ecosystem dating from the ice age, 10,000 years ago, which contains a glacial melt water channel, the stream from which makes its way to the breeches almost two miles away (part of the Murrough SAP). This area has escaped human development due to its unsuitability for agriculture or other human activity.

We wish to have the **core objective stated by the Council** (Greenbelts HER 10) in their development plan (2010-16) to “generally protect the open nature and landscape quality of lands, to protect and enhance local biodiversity” retained and clearly stated in the local area development plan for 2016-23. Specifically we wish that ‘The Rocks’: a unique heritage of natural biodiversity* in an irreplaceable landscape connected to the Murrough SAP be specifically named, identified and defined within the plan for the purpose of protection. This goal is consistent with the Rural Environment Protection Scheme (REPS) for which Wicklow County Council can be proud. The biodiversity within ‘The Rocks’ is of far greater significance than hedgerows as it acts as a biodiversity link. In addition the EU has as policy that remaining glacial valleys be protected.

**Species associated with ‘The Rocks’ includes some that are protected and threatened. These include: bat species, badger, owl, finches, yellowhammer (which have undergone dramatic declines), foxes. Buzzard-red kite has been seen in The Rocks.*

E204

Name: Michelle Webb Date: 18th Feb

Address: 116 Rosehill Wicklow Town

.....

In the county Development plan for 2010 – 2016 it stated that the vision for development of the Greystones-Delgany /Kilcoole area can be achieved by “The retention of a suitable green belt buffer between Greystones–Delgany and Kilcoole’.
(ref 2.2)

In this area there is a valley known locally as ‘**The Rocks**’ with a unique heritage of natural bio-diversity and ecosystem dating from the ice age, 10,000 years ago, which contains a glacial melt water channel, the stream from which makes its way to the breeches almost two miles away (part of the Murrough SAP). This area has escaped human development due to its unsuitability for agriculture or other human activity.

We wish to have the **core objective stated by the Council** (Greenbelts HER 10) in their development plan (2010-16) to “generally protect the open nature and landscape quality of lands, to protect and enhance local biodiversity” retained and clearly stated in the local area development plan for 2016-23. Specifically we wish that ‘The Rocks’: a unique heritage of natural biodiversity* in an irreplaceable landscape connected to the Murrough SAP be specifically named, identified and defined within the plan for the purpose of protection. This goal is consistent with the Rural Environment Protection Scheme (REPS) for which Wicklow County Council can be proud. The biodiversity within ‘The Rocks’ is of far greater significance than hedgerows as it acts as a biodiversity link. In addition the EU has as policy that remaining glacial valleys be protected.

**Species associated with ‘The Rocks’ includes some that are protected and threatened. These include: bat species, badger, owl, finches, yellowhammer (which have undergone dramatic declines), foxes. Buzzard-red kite has been seen in The Rocks.*

E205

Name: Christian Webb Date: 18th Feb

Address: 116 Rosehill, Wicklow Town

.....

In the county Development plan for 2010 – 2016 it stated that the vision for development of the Greystones-Delgany /Kilcoole area can be achieved by “The retention of a suitable green belt buffer between Greystones–Delgany and Kilcoole”. (ref 2.2)

In this area there is a valley known locally as ‘**The Rocks**’ with a unique heritage of natural bio-diversity and ecosystem dating from the ice age, 10,000 years ago, which contains a glacial melt water channel, the stream from which makes its way to the breeches almost two miles away (part of the Murrough SAP). This area has escaped human development due to its unsuitability for agriculture or other human activity.

We wish to have the **core objective stated by the Council** (Greenbelts HER 10) in their development plan (2010-16) to “generally protect the open nature and landscape quality of lands, to protect and enhance local biodiversity” retained and clearly stated in the local area development plan for 2016-23. Specifically we wish that ‘The Rocks’: a unique heritage of **natural** biodiversity* in an irreplaceable landscape connected to the Murrough SAP be specifically named, identified and defined within the plan for the purpose of protection. This goal is consistent with the Rural Environment Protection Scheme (REPS) for which Wicklow County Council can be proud. The biodiversity within ‘The Rocks’ is of far greater significance than hedgerows as it acts as a biodiversity link. In addition the EU has as policy that remaining glacial valleys be protected.

**Species associated with ‘The Rocks’ includes some that are protected and threatened. These include: bat species, badger, owl, finches, yellowhammer (which have undergone dramatic declines), foxes. Buzzard-red kite has been seen in The Rocks.*

E 2061

Name: Noah Webb Date: 18th Feb 16

Address: 116 Rosehill, Wicklow Town

.....

In the county Development plan for 2010 – 2016 it stated that the vision for development of the Greystones-Delgany /Kilcoole area can be achieved by “The retention of a suitable green belt buffer between Greystones–Delgany and Kilcoole’.
(ref 2.2)

In this area there is a valley known locally as ‘**The Rocks**’ with a unique heritage of natural bio-diversity and ecosystem dating from the ice age, 10,000 years ago, which contains a glacial melt water channel, the stream from which makes its way to the breeches almost two miles away (part of the Murrough SAP). This area has escaped human development due to its unsuitability for agriculture or other human activity.

We wish to have the **core objective stated by the Council** (Greenbelts HER 10) in their development plan (2010-16) to “generally protect the open nature and landscape quality of lands, to protect and enhance local biodiversity” retained and clearly stated in the local area development plan for 2016-23. Specifically we wish that ‘The Rocks’: a unique heritage of natural biodiversity* in an irreplaceable landscape connected to the Murrough SAP be specifically named, identified and defined within the plan for the purpose of protection. This goal is consistent with the Rural Environment Protection Scheme (REPS) for which Wicklow County Council can be proud. The biodiversity within ‘The Rocks’ is of far greater significance than hedgerows as it acts as a biodiversity link. In addition the EU has as policy that remaining glacial valleys be protected.

**Species associated with ‘The Rocks’ includes some that are protected and threatened. These include: bat species, badger, owl, finches, yellowhammer (which have undergone dramatic declines), foxes. Buzzard-red kite has been seen in The Rocks.*

Wicklow County Council

DRAFT COUNTY DEVELOPMENT PLAN
2016-2022

6207
SUBMISSION FORM



Name/ Organisation: ROBERT WHELAN

Date: 12/2/16

Address: 5 Main St, Kilcoole

In the county Development plan for 2010 – 2016 it stated that the vision for development of the Greystones-Delgany /Kilcoole area can be achieved by "The retention of a suitable green belt buffer between Greystones-Delgany and Kilcoole". (ref 2.2)

In this area there is a valley known locally as 'The Rocks' with a unique heritage of natural biodiversity and ecosystem dating from the ice age, 10,000 years ago, which contains a glacial melt water channel, the stream from which makes its way to the breeches almost two miles away (part of the Murrough SAP). This area has escaped human development due to its unsuitability for agriculture or other human activity.

We wish to have the **core objective stated by the Council** (Greenbelts HER 10) in their development plan (2010-16) to "generally protect the open nature and landscape quality of lands, to protect and enhance local biodiversity" retained and clearly stated in the local area development plan for 2016-23. Specifically we wish that 'The Rocks': a unique heritage of natural biodiversity* in an irreplaceable landscape connected to the Murrough SAP be specifically named, identified and defined within the plan for the purpose of protection. This goal is consistent with the Rural Environment Protection Scheme (REPS) for which Wicklow County Council can be proud. The biodiversity within 'The Rocks' is of far greater significance than hedgerows as it acts as a biodiversity link. In addition the EU has as policy that remaining glacial valleys be protected.

**Species associated with 'The Rocks' includes some that are protected and threatened. These include: bat species, badger, owl, finches, yellowhammer (which have undergone dramatic declines), foxes. Buzzard-red kite has been seen in The Rocks.*

All

Express YOUR VIEWS on the future development of YOUR COUNTY

Write To:

County Development Plan Review,
Planning Department,
Wicklow County Council, Sarsfield Road,
Wicklow Town.



Email

planreview@wicklowcoco.ie

Submissions By

February
19th

Wicklow County Council

DRAFT COUNTY DEVELOPMENT PLAN

2016-2022

SUBMISSION FORM



E 208

Name/ Organisation:

R. White

Date:

12/2/2016

Address:

3 Cedarwood Crescent Kilcoole

In the county Development plan for 2010 – 2016 it stated that the vision for development of the Greystones-Delgany /Kilcoole area can be achieved by "The retention of a suitable green belt buffer between Greystones-Delgany and Kilcoole". (ref 2.2)

In this area there is a valley known locally as 'The Rocks' with a unique heritage of natural biodiversity and ecosystem dating from the ice age, 10,000 years ago, which contains a glacial melt water channel, the stream from which makes its way to the breeches almost two miles away (part of the Murrough SAP). This area has escaped human development due to its unsuitability for agriculture or other human activity.

We wish to have the **core objective stated by the Council** (Greenbelts HER 10) in their development plan (2010-16) to "generally protect the open nature and landscape quality of lands, to protect and enhance local biodiversity" retained and clearly stated in the local area development plan for 2016-23. Specifically we wish that 'The Rocks': a unique heritage of natural biodiversity* in an irreplaceable landscape connected to the Murrough SAP be specifically named, identified and defined within the plan for the purpose of protection. This goal is consistent with the Rural Environment Protection Scheme (REPS) for which Wicklow County Council can be proud. The biodiversity within 'The Rocks' is of far greater significance than hedgerows as it acts as a biodiversity link. In addition the EU has as policy that remaining glacial valleys be protected.

**Species associated with 'The Rocks' includes some that are protected and threatened. These include: bat species, badger, owl, finches, yellowhammer (which have undergone dramatic declines), foxes. Buzzard-red kite has been seen in The Rocks.*

All

R. White

Express YOUR VIEWS on future development of YOUR COUNTY

Write To:

County Development Plan Review,
Planning Department,
Wicklow County Council, Sarsfield Road,
Wicklow Town.



Email

planreview@wicklowcoco.ie

February
19th

Wicklow County Council

DRAFT COUNTY DEVELOPMENT PLAN

2016-2022

SUBMISSION FORM



Name/ Organisation: Martin Williams

Date: 12/02/16

Address: 3 bogview close Kilcoole.

In the county Development plan for 2010 – 2016 it stated that the vision for development of the Greystones-Delgany /Kilcoole area can be achieved by "The retention of a suitable green belt buffer between Greystones-Delgany and Kilcoole". (ref 2.2)

In this area there is a valley known locally as 'The Rocks' with a unique heritage of natural biodiversity and ecosystem dating from the ice age, 10,000 years ago, which contains a glacial melt water channel, the stream from which makes its way to the breeches almost two miles away (part of the Murrough SAP). This area has escaped human development due to its unsuitability for agriculture or other human activity.

We wish to have the **core objective stated by the Council** (Greenbelts HER 10) in their development plan (2010-16) to "generally protect the open nature and landscape quality of lands, to protect and enhance local biodiversity" retained and clearly stated in the local area development plan for 2016-23. Specifically we wish that 'The Rocks': a unique heritage of natural biodiversity* in an irreplaceable landscape connected to the Murrough SAP be specifically named, identified and defined within the plan for the purpose of protection. This goal is consistent with the Rural Environment Protection Scheme (REPS) for which Wicklow County Council can be proud. The biodiversity within 'The Rocks' is of far greater significance than hedgerows as it acts as a biodiversity link. In addition the EU has as policy that remaining glacial valleys be protected.

**Species associated with 'The Rocks' includes some that are protected and threatened. These include: bat species, badger, owl, finches, yellowhammer (which have undergone dramatic declines), foxes. Buzzard-red kite has been seen in The Rocks.*

All

Martin Williams

Express YOUR VIEWS on future development of YOUR COUNTY

Write To:

County Development Plan Review,
Planning Department,
Wicklow County Council, Sarsfield Road,
Wicklow Town.



Email

planreview@wicklowcoco.ie

February
19th